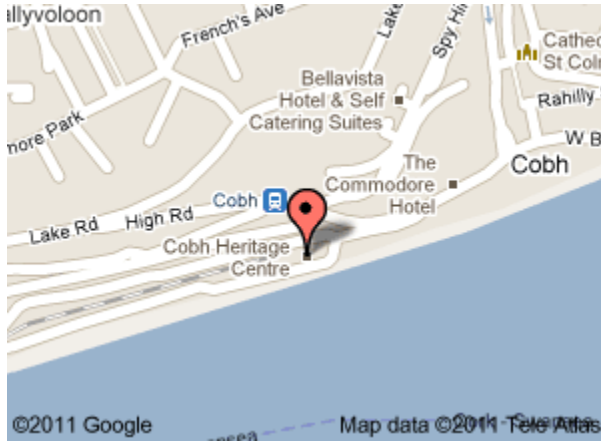


Day 3 – Wednesday, August 3

Drive Kinsale to Kenmare

Possible sights/activities:

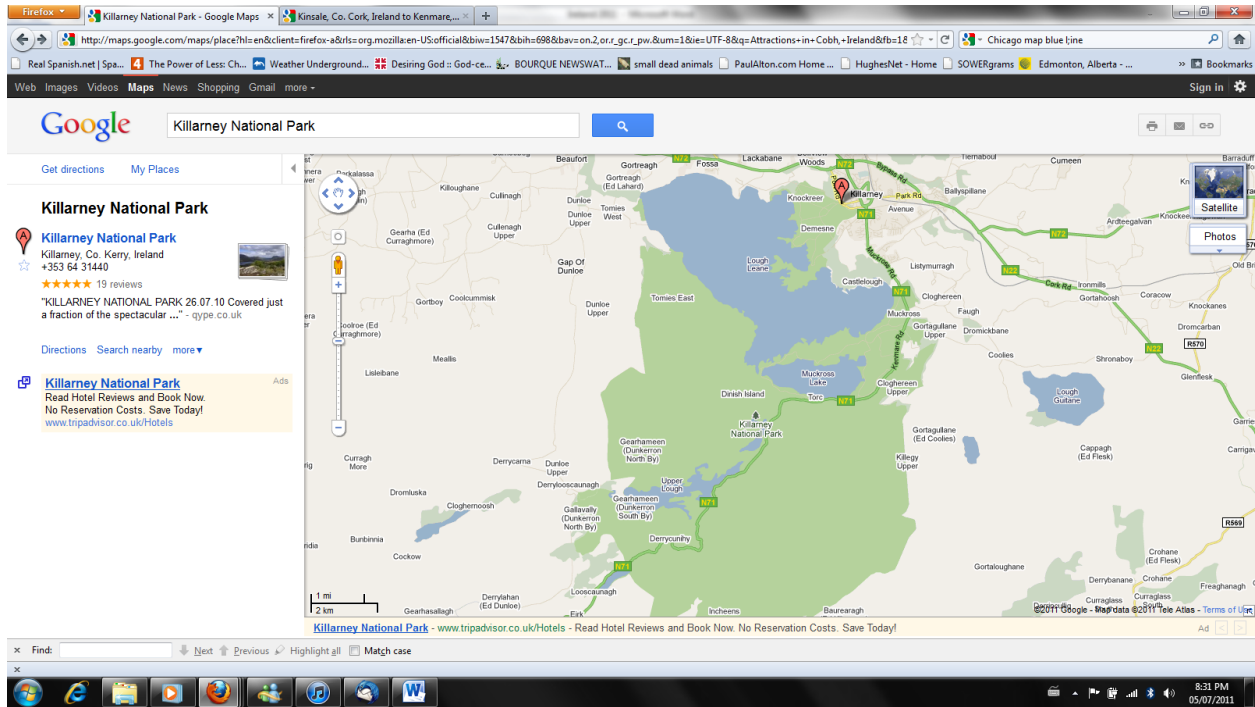
Cobh – Heritage Centre, Famine Ship, Queenstown Experience



The C obh Heritage Centre is a museum located in C obh, east of Cork, Republic of Ireland. It is attached to C obh's railway halt. The "Queenstown Experience", located at the centre, has mostly permanent exhibitions of Irish history. It provides information on life in Ireland through the 18th and 19th centuries, the mass emigration, the Great Famine, and on how criminals were transported to Australia for

Lunch in Macroom

Muckross House, Killarney Park



Supper: Kenmare (supermarket?)

Get directions My Places

R607 51.0 km, 54 mins
R611 50.0 km, 56 mins

Driving directions to Cobh, Co. Cork, Ireland

Kinsale
Co. Cork, Ireland

1. Head southeast on Pearse St toward Emmet St
2. Slight left onto Eastern Rd/R600
Continue to follow R600
3. At Airport Rd Roundabout, take the 2nd exit onto Kinsale Rd/N27
Continue to follow N27
4. At Kinsale Rd Roundabout, take the 4th exit onto the N25 ramp to Cuarbhóthor/S Ring (East)/N8/N20/N28
5. Merge onto S Ring Rd/N25
6. At the traffic circle, take the 3rd exit onto N25 heading to Ros Láir/Rosslare/Port Láirge/Waterford
7. Take the ramp on the right onto N25

©2011 Google - Map data ©2011 Tele Atlas - Terms of Use

Get directions My Places

Kinsale, Ireland
Kenmare, Ireland

ADD DESTINATION - SHOW OPTIONS

GET DIRECTIONS

Suggested routes

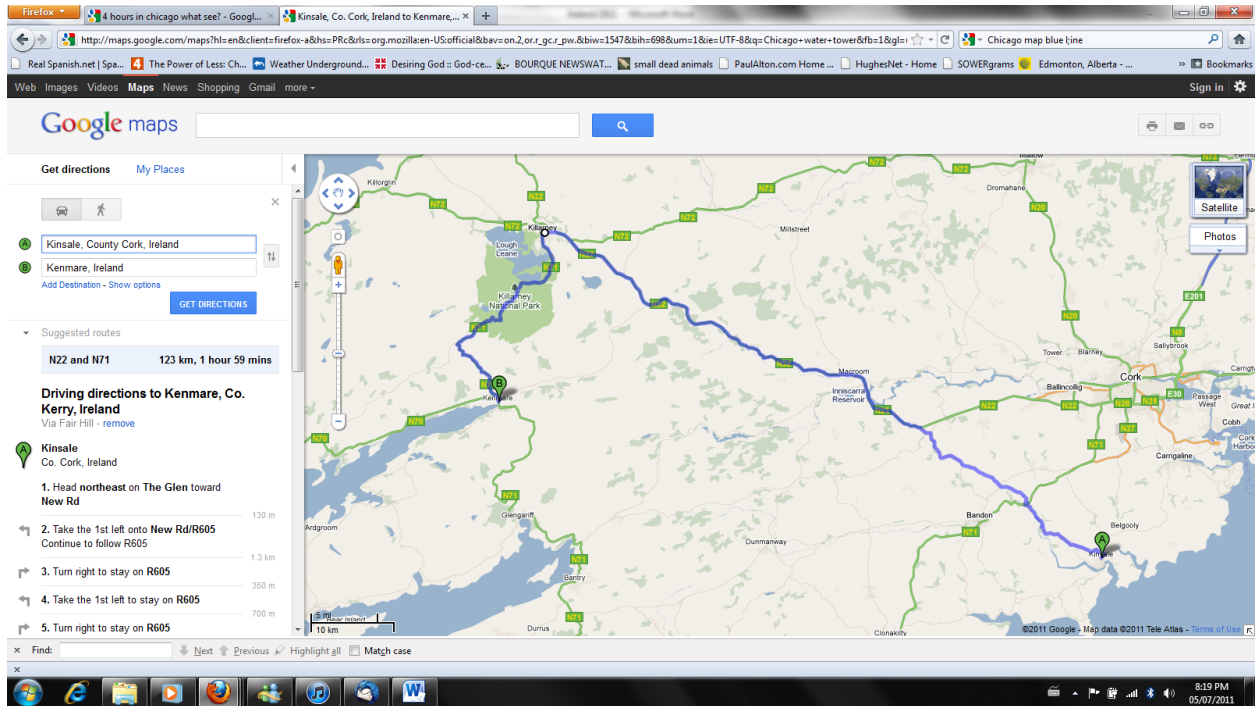
N22 and R569	98.4 km, 1 hour 39 mins
N22	113 km, 1 hour 42 mins
R585	104 km, 1 hour 53 mins

Driving directions to Kenmare, Co. Kerry, Ireland

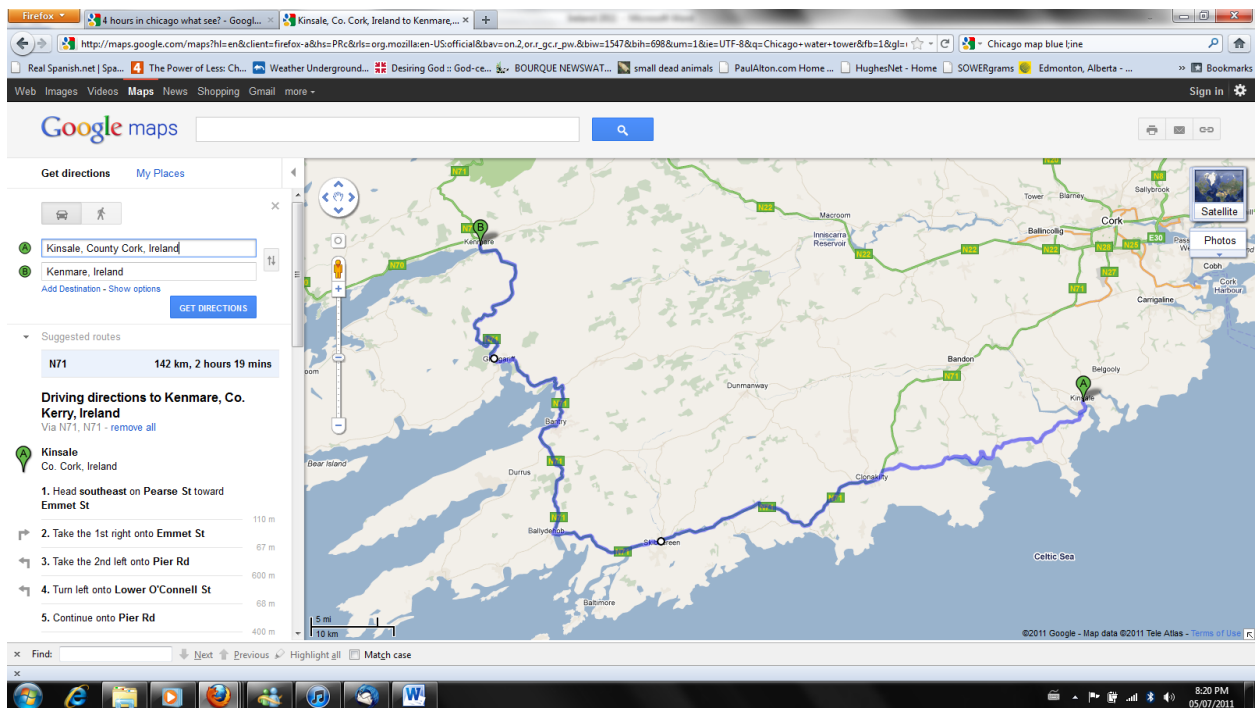
Kinsale
Co. Cork, Ireland

1. Head northeast on The Glen toward New Rd
2. Take the 1st left onto New Rd/R605
Continue to follow R605
3. Turn right to stay on R605

©2011 Google - Map data ©2011 Tele Atlas - Terms of Use



Alternate (South) Route



Kenmare is a haven of tranquillity, gourmet food, superb accommodation and breathtaking scenery in one of the most natural, unspoilt environments in Europe. Cradled in the heart of Kenmare Bay, the picturesque town of Kenmare is the perfect location from which to discover the South West of Ireland, linking the internationally famous Ring of Kerry with the rugged Ring



of Beara.

Founded in 1670, though many generations have passed since then, the unique charm and inherent beauty of the town remains unchanged. The Tourist Board, Bórd Fáilte, officially recognised the historical, cultural and environmental significance of Kenmare by bestowing upon it the title of Kerry's first Heritage Town.

The Ring of Kerry, known all over the world, follows the coastline of the Iveragh peninsula. It is one of the most dramatic scenic drives in the country and makes a most exciting day tour. Along the 175km route are picturesque villages, an abundance of historical landmarks, sandy coves and beaches.

To the north of Kenmare is the Killarney National Park, 10,000 hectares of woodland and magical mountains, with spectacular views of the lakes of Killarney.

The unspoiled Ring of Beara lies to the south of Kenmare. Its rugged beauty is beyond compare, traffic is minimal and it abounds with archeological sites and spectacular views.

Whether it is walking on the mountains, cruising on the bay, horse riding, golfing, fishing, touring or soaking up the best of music you will not be disappointed in Kenmare.

Bed & Breakfast: Kenmare, Brambles +353-87 0547708 / 353 064-6641712

Brambles Bed & Breakfast

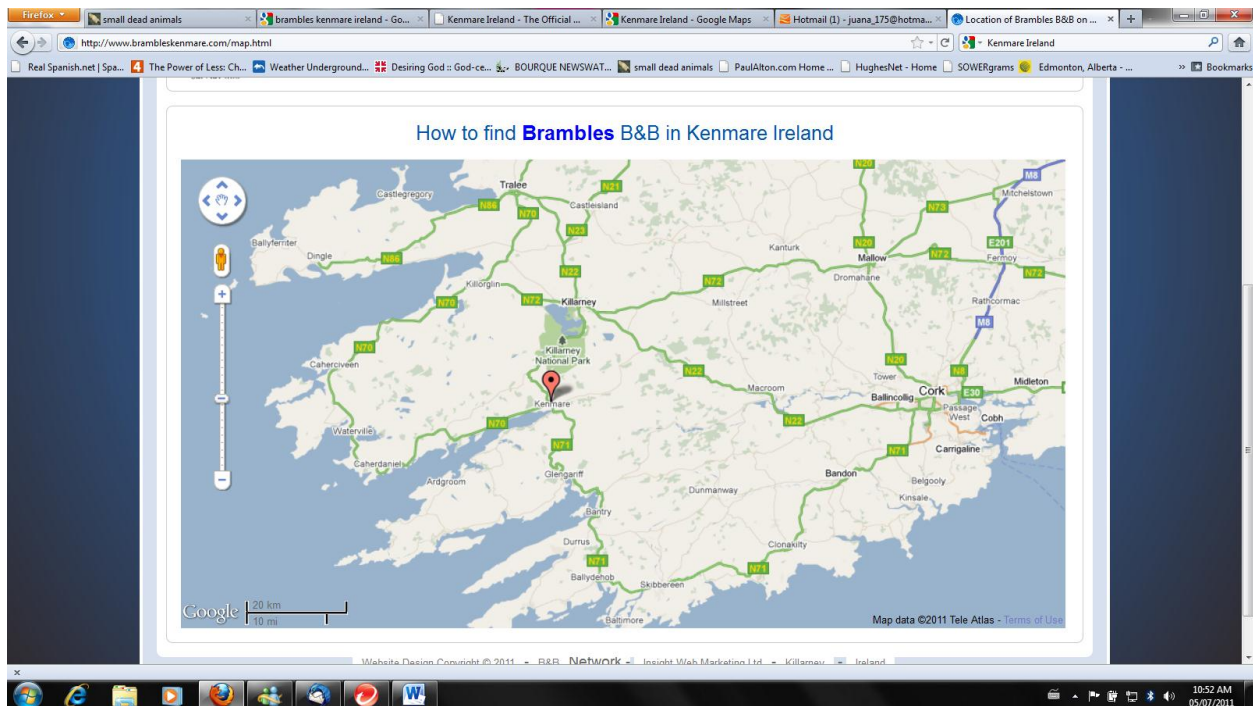
Hospital Road
Kenmare, Kerry, Ireland

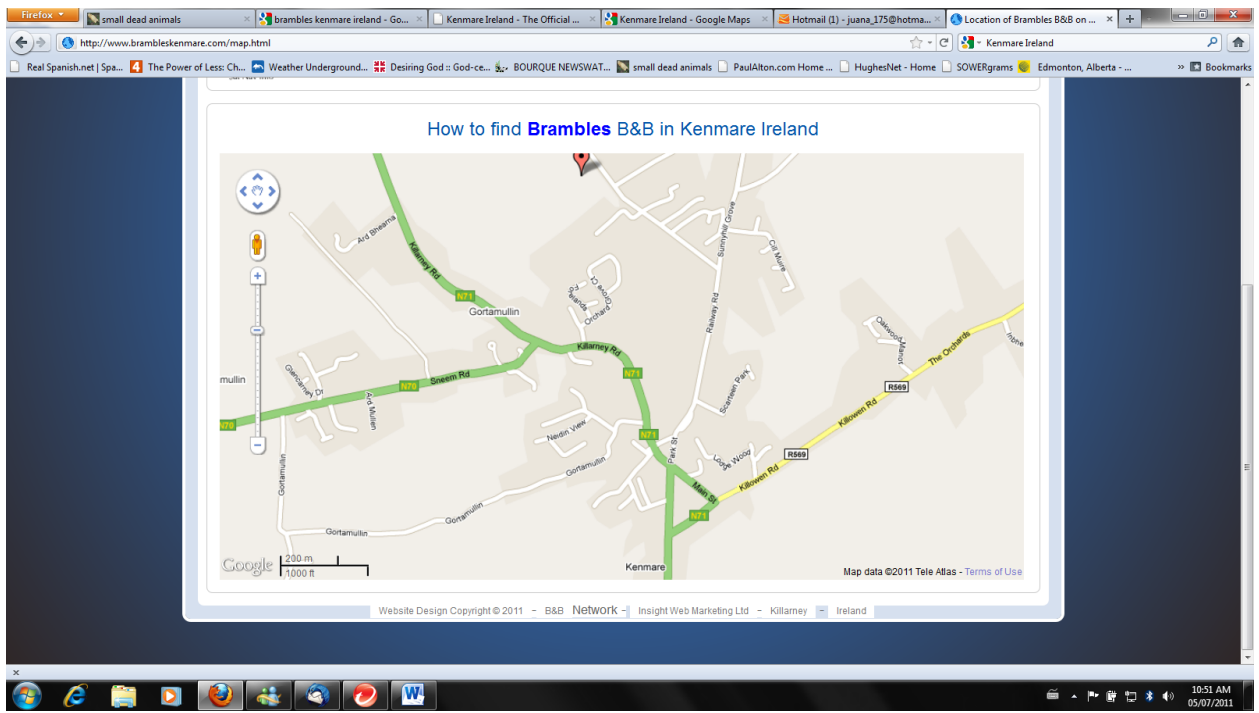
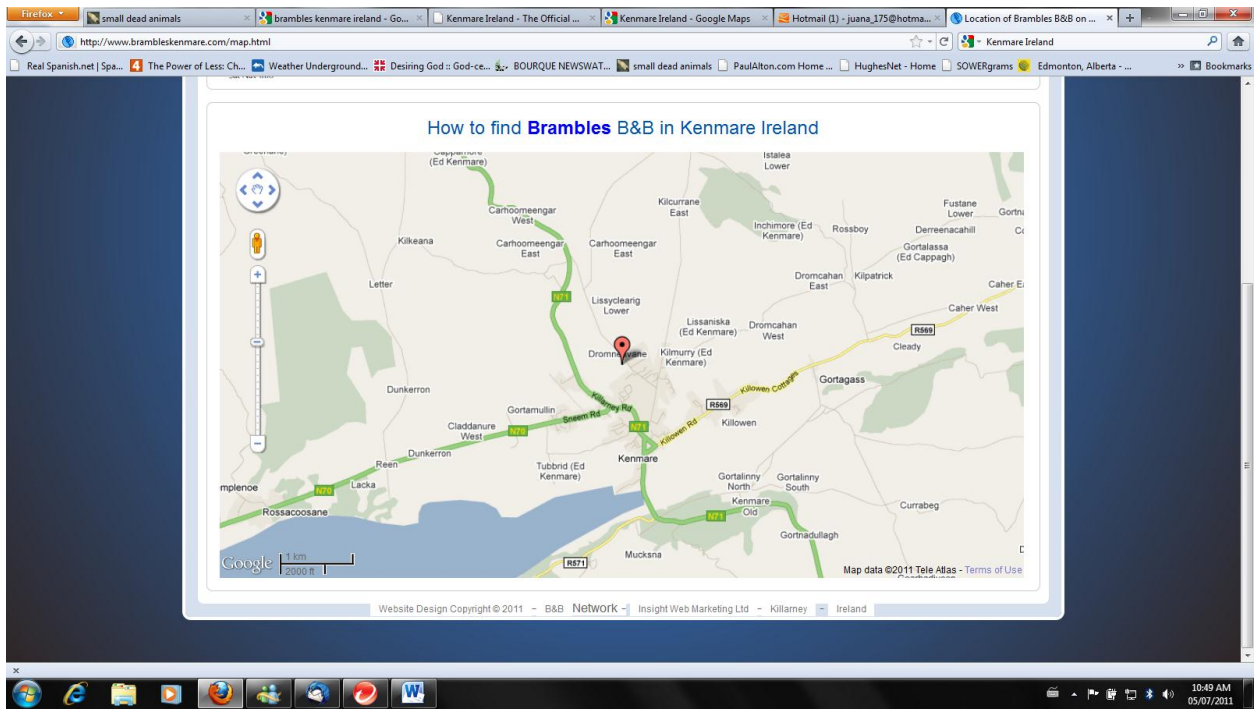
Contact: Ann Power



Directions: From Killarney (N71), take the first left on arrival to the town centre, just before the fair green. Drive past Holy Cross church and Supervalu shopping centre. Turn left and drive 600 metres, Brambles is on the left.

“directions to the brambles comes in handy so please take with you,drive into kenmare drive to the bottom of the town and pass quills shop pass holy cross church pass supervalue shopping centre and follow the road to your LEFT drive to the top of the hill and the brambles is on your left any problems telephone 0646641712 or 0870547708 thanking you Ann from the brambles.”





<http://www.brambleskenmare.com/>

Day 4 – Thursday, August 4

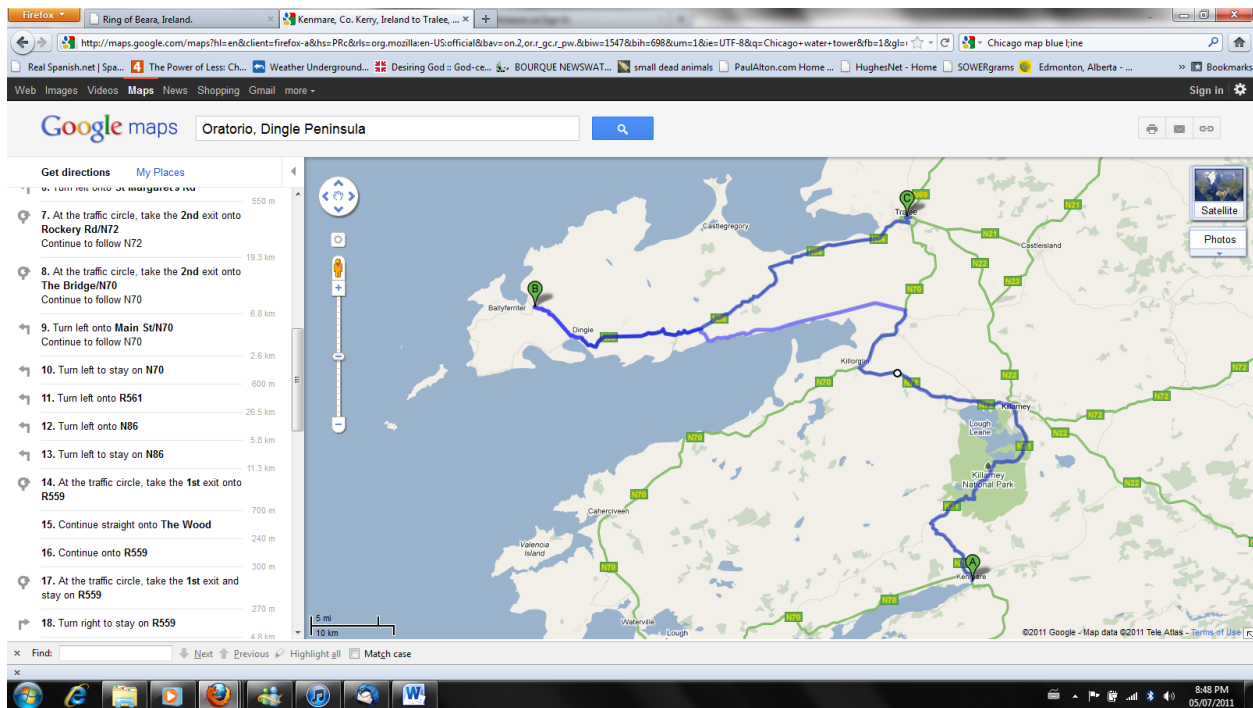
Drive Kenmare to Doolin

Sights/attractions:

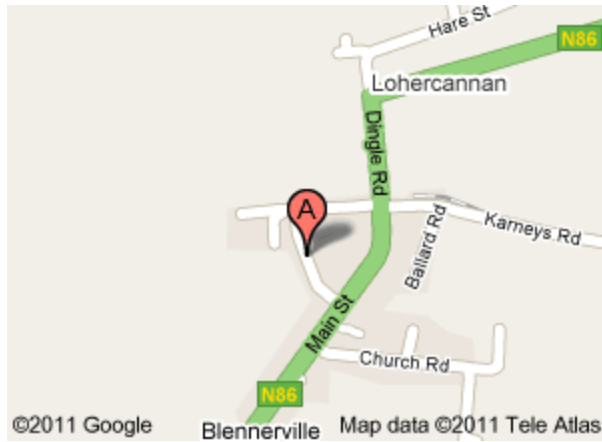
Dingle Peninsula

Lunch - town of Dingle

Gallarus Oratory



Blennerville Windmill



Flying Boat Museum

FOYNES FLYING BOAT MUSEUM

THE MUSEUM | B314 | IRISH COFFEE | KIDS | FOYNES | SHOP

CONTACT US
Foynes Flying Boat Museum
Foynes, Co. Limerick, Ireland
Tel: +353 (0)69 65416
Fax: +353 (0)69 65416
Email Us

FIND US
View Location Map
GPS: 52.6115, -9.1082
(Decimal degrees)

OPENING TIMES
Open Daily: 09.00h - 17.00h
March 31st - October 31st
Other times for groups by prebooking.
Last admission 1 hour before closing.

ADMISSION RATES
Adult: €5.00

The Museum is located in Foynes, County Limerick, Ireland.
Foynes is located in the west of County Limerick approximately 35km (22miles/30 minutes) from Limerick City on the N69 route from Limerick to Tralee. If you are travelling from west Clare, you can also cross the Shannon estuary by the Shannon estuary car ferry operating on a regular basis from Killimer in County Clare to Tarbert in County Kerry, just 20km (12.5 miles, 20 minutes) from Foynes.

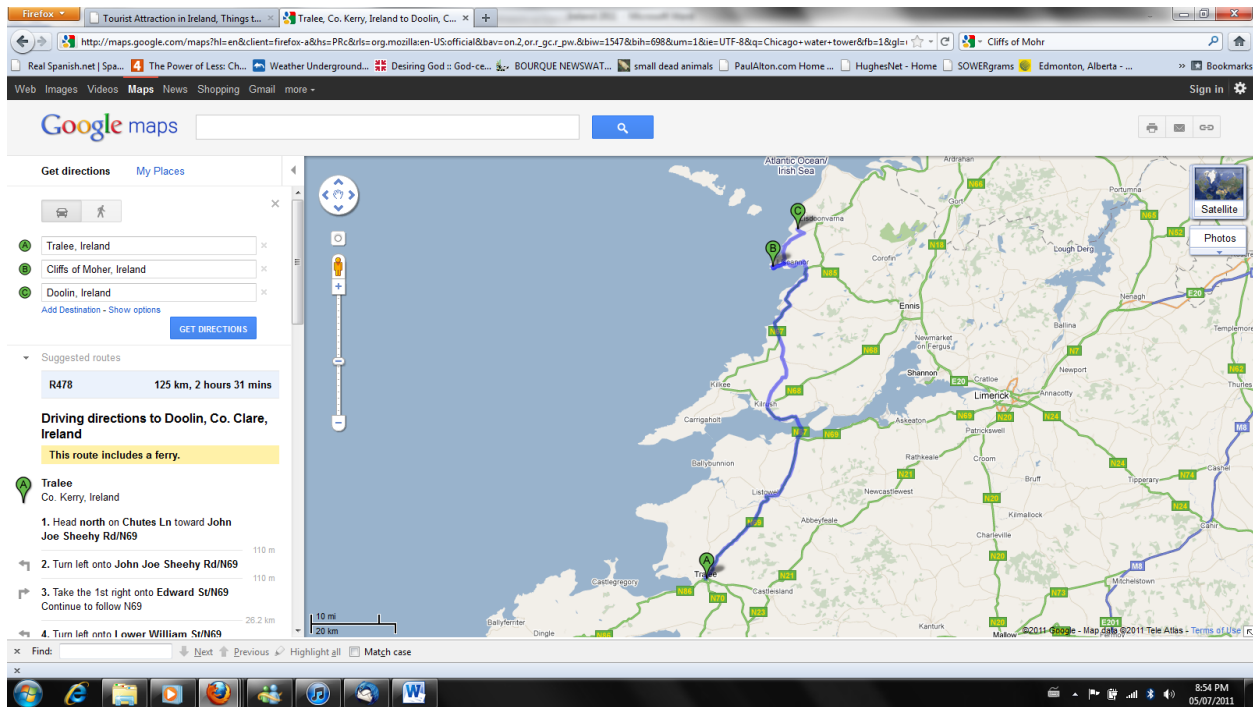
LEARN ABOUT...
THE AIRLINES OF FOYNES
BOAC

ENJOY THE ORIGINAL...
THE RECIPE FOR AN IRISH COFFEE

EVENT LOCATION...
IDEAL FOR YOUR EVENT

Tarbert-Killmer Ferry across Shannon River (every hour on the half hour)

Cliffs of Mohr (9 am to 6 pm)



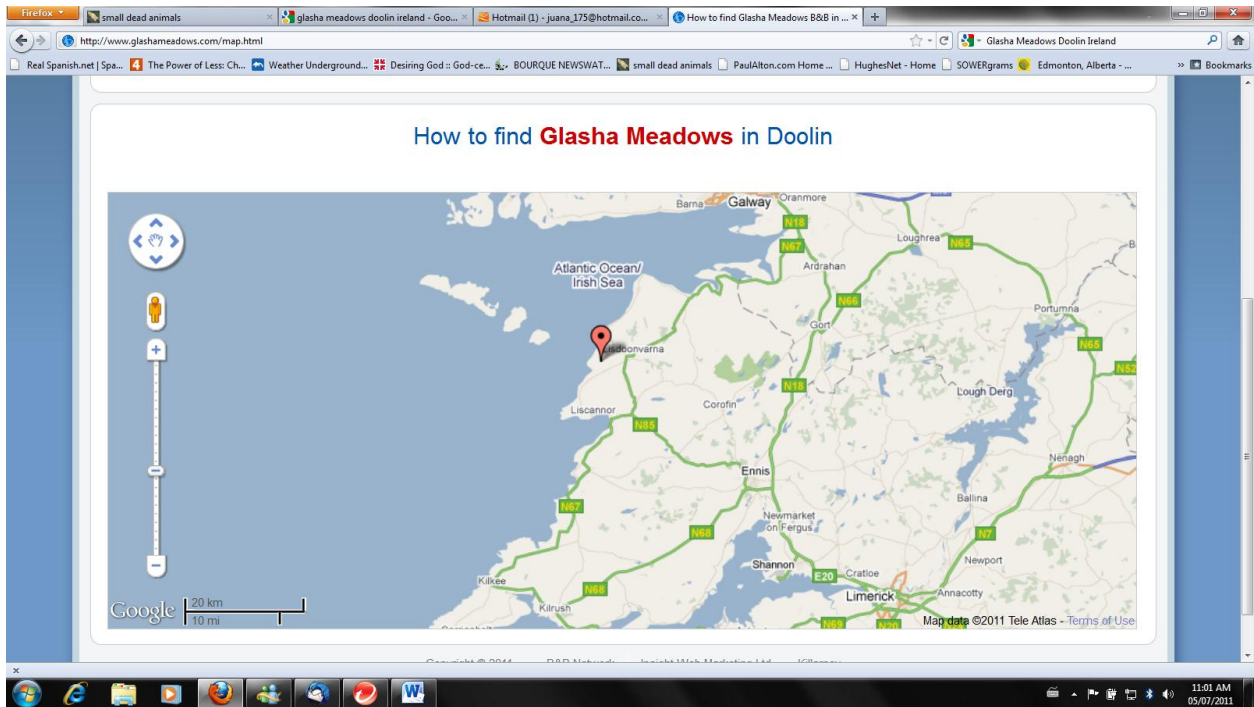
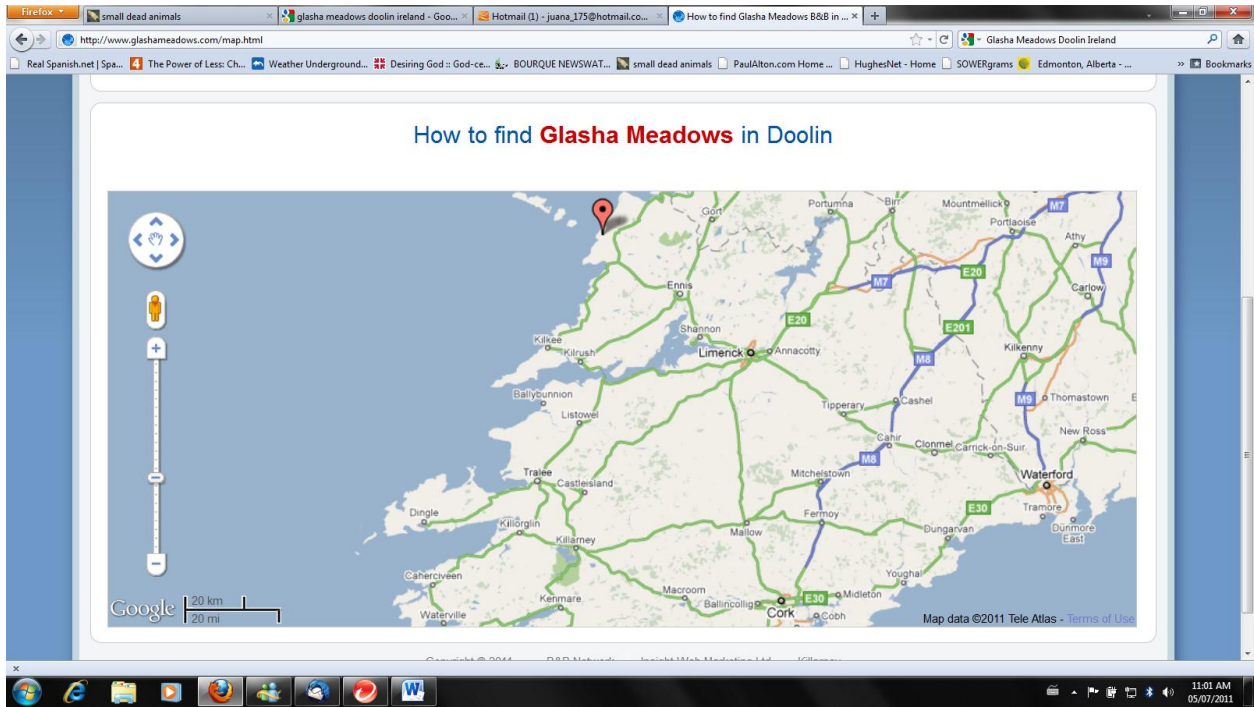
Supper – Doolin

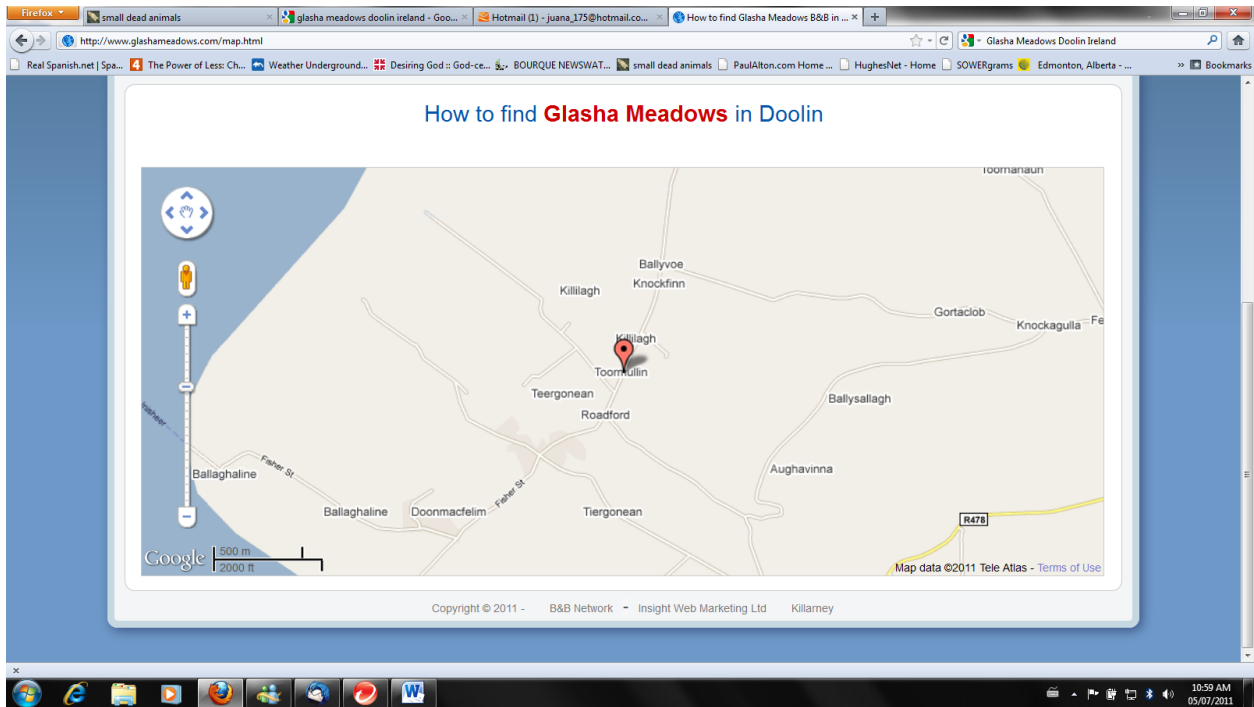
Note: B&B has no Internet, Internet Cafe 8am-7pm at Doolin Activity Lodge

B&B: Doolin, Glasha Meadows 353-65-7074443



Directions: From Shannon airport follow the signs to Ennis. Take the N85 from Ennis to Ennistymon. Drive through Ennistymon towards Lisdoonvarna on the N67. 1 mile (1.6km) after Kilshanny village turn left at the 4-cross-roads. Follow the road for 2.4miles (3.8km) and go straight through the next 4-cross-roads. You pass Doolin School on your left. When you come to the bottom of the hill, you are facing an array of sign-posts. You are now in fact in the middle of Doolin. Turn to the right. Pass through Roadford and up the hill where you will see Doolin Church. Go straight past Doolin Church for 0.6miles / 1km and you are at Glasha Meadows (on your right hand side).





<http://www.glashameadows.com/>