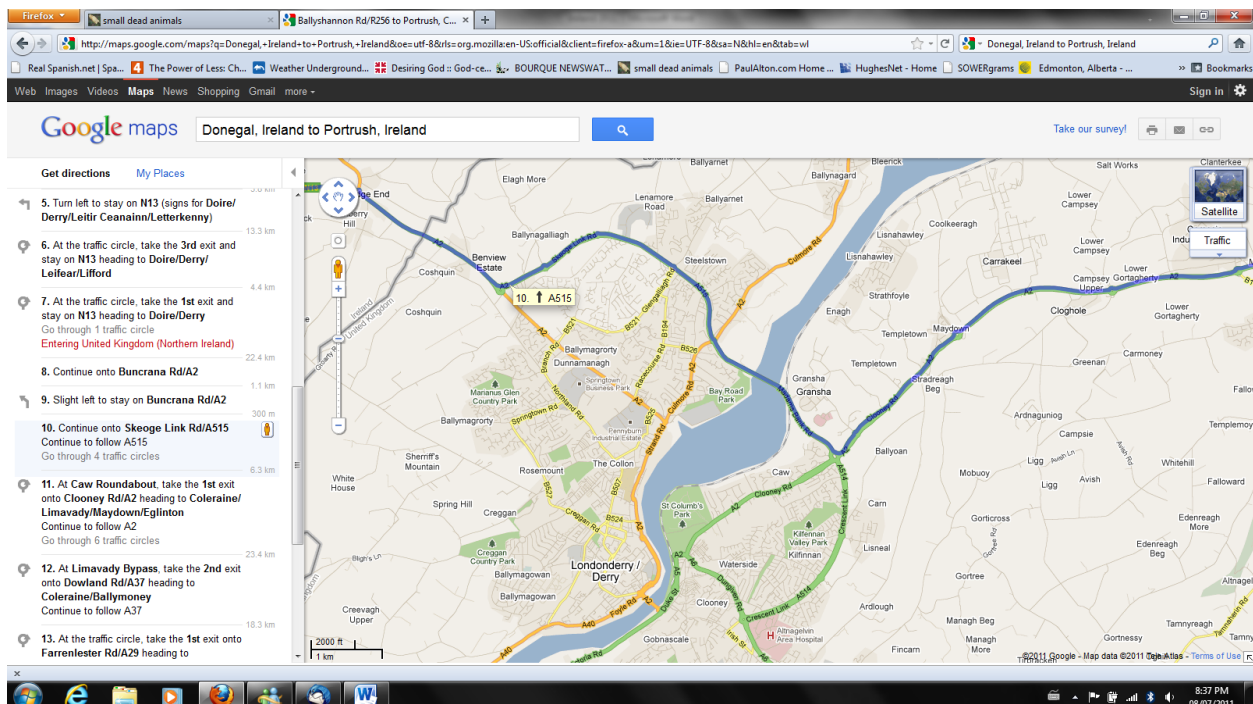
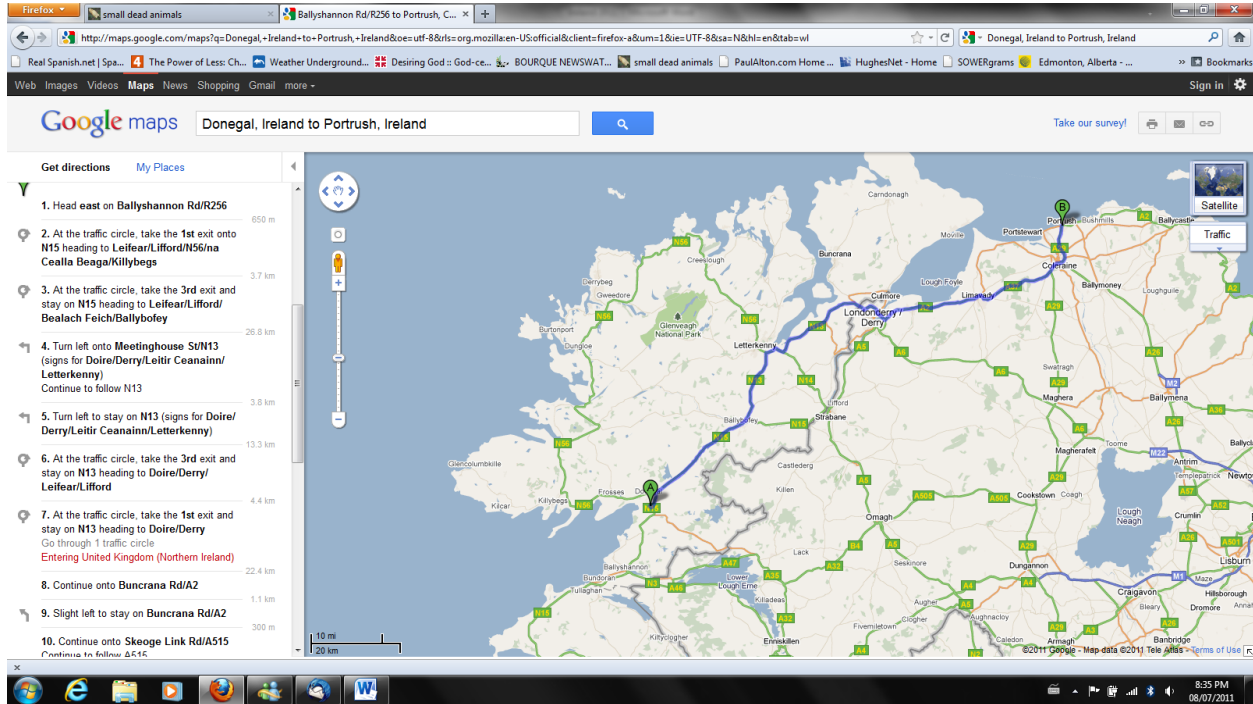


## Day 7 – Sunday, August 7

Donegal Castle (10 am – 6 pm) (if not previous day)

Donegal to Portrush



Firefox | small dead animals | Ballyshannon Rd/R256 to Coleraire R... | Donegal, Ireland to Portrush, Ireland

http://maps.google.com/maps?q=Donegal,+Ireland-to-Portrush,+Ireland&oe=utf-8&rls=org.mozilla-en-US:official&client=firefox-a&um=1&ie=UTF-8&sa=N&hl=en&tab=wl

Real Spanish.net | Spa... | The Power of Less: Ch... | Weather Underground... | Desiring God : God-ce... | BOURQUE NEWSWAT... | small dead animals | PaulAlton.com Home... | HughesNet - Home | SOWERgrams | Edmonton, Alberta... | Bookmarks

Web Images Videos Maps News Shopping Gmail more + Sign in

Google maps Donegal, Ireland to Portrush, Ireland Take our survey!

Get directions My Places

Ballyshannon Rd/R256  
Coleraire Rd/A29  
Add Destination - Show options  
GET DIRECTIONS

Suggested routes

Route	Distance	Time
N13	137 km	2 hours 0 mins
N15	133 km	2 hours 2 mins
N15 and B49	132 km	2 hours 5 mins

Driving directions to Coleraire Rd/A29

Ballyshannon Rd/R256

1. Head east on Ballyshannon Rd/R256
2. At the traffic circle, take the 1st exit onto N15 heading to Liffear/Lifford/N56/na Cealla Beaga/Killybegs
3. At the traffic circle, take the 3rd exit and stay on N15 heading to Liffear/Lifford/Bealach Feich/Ballybofey
4. Turn left onto Meetinghouse SUN13

8:43 PM 08/07/2011

Firefox | small dead animals | Ballyshannon Rd/R256 to Coleraire R... | Donegal, Ireland to Portrush, Ireland

http://maps.google.com/maps?q=Donegal,+Ireland-to-Portrush,+Ireland&oe=utf-8&rls=org.mozilla-en-US:official&client=firefox-a&um=1&ie=UTF-8&sa=N&hl=en&tab=wl

Real Spanish.net | Spa... | The Power of Less: Ch... | Weather Underground... | Desiring God : God-ce... | BOURQUE NEWSWAT... | small dead animals | PaulAlton.com Home... | HughesNet - Home | SOWERgrams | Edmonton, Alberta... | Bookmarks

Web Images Videos Maps News Shopping Gmail more + Sign in

Google maps Donegal, Ireland to Portrush, Ireland Take our survey!

Get directions My Places

Continue to follow A515  
Go through 4 traffic circles

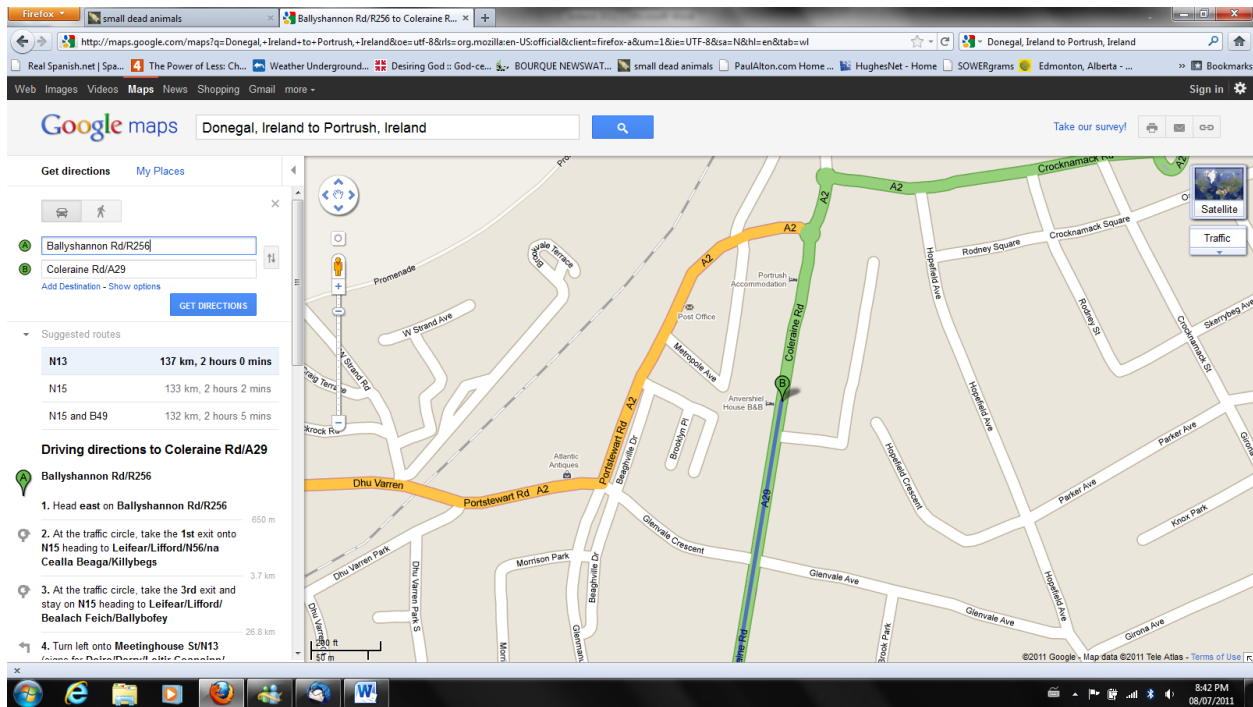
11. At Caw Roundabout, take the 1st exit onto Clooney Rd/A2 heading to Coleraire/Linavady/Maydown/Eglinton  
Continue to follow A2  
Go through 6 traffic circles
12. At Linavady Bypass, take the 2nd exit onto Dowland Rd/A37 heading to Coleraire/Ballymoney  
Continue to follow A37
13. At the traffic circle, take the 1st exit onto Farrenlester Rd/A29 heading to Coleraire/Portrush  
Continue to follow A29  
Go through 5 traffic circles
14. At Portrush Rd Roundabout, take the 4th exit onto Atlantic Rd/A29  
Continue to follow A29

Coleraire Rd/A29

Save to My Maps Est. fuel cost: €18.27

These directions are for planning purposes only. You may find that construction projects, traffic, weather, or other events may cause conditions to differ from the map results, and you should plan your route accordingly. You must obey all signs or notices regarding your route.

8:44 PM 08/07/2011



Sights/Attractions

Derry (maybe)

Giant's Causeway - **By road**

On B146 Causeway to Dunseverick road 2 miles east of Bushmills

**11th April 2011**



The service begins at 10am daily and is scheduled to depart from Bushmills every 15 minutes approximately with the last bus departing GC 30 minutes after our advertised closing time.

Return Fares: £1.75 per adult; £1.00 per child; £5 family (2 adults and 2 children).  
National Trust Members travel for free.

**27th September 2010**

**Temporary Visitor Centre at Causeway Hotel**

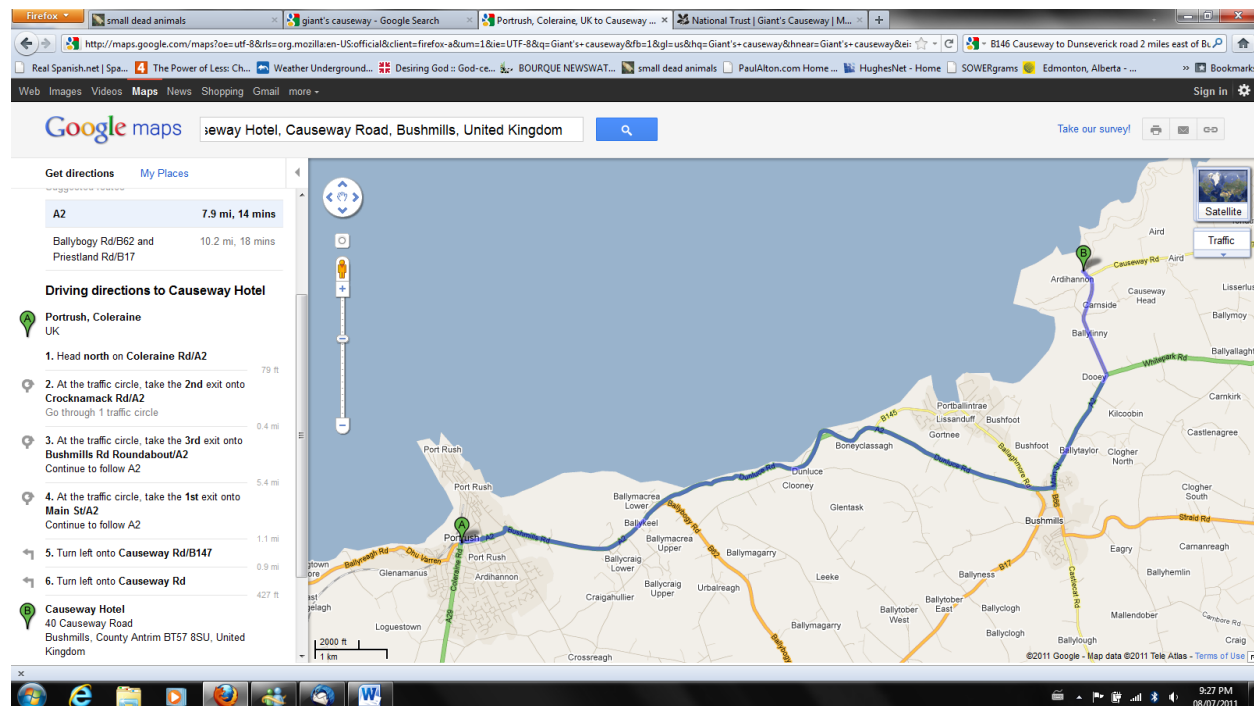
The new temporary visitor centre within the Causeway Hotel is due to open on 25th November 2010 and visitor facilities will include Craft & Souvenir shops, networked Tourist Information Centre with Bureau de Change and accommodation booking service. Additional external toilets and catering facilities will also be provided and the hotel will continue to operate as normal throughout the construction period which is expected to last approximately 18 months. Due to limitations in space, we shall no longer be able to offer interpretation in the form of an audio-visual presentation but guided walking tours will be available (£4 per adult and advance booking essential) and a 'meet & greet' service will be provided for coach tour arrivals.

**Coach Parking**

From November 2010 to Summer 2012, coach parking on site will be limited to a 'drop off' and 'pick up' arrangement in front of the Causeway Hotel. FREE coach parking will be available at Dundarave car park in the nearby village of Bushmills from where the new Giant's Causeway

## Car Parking

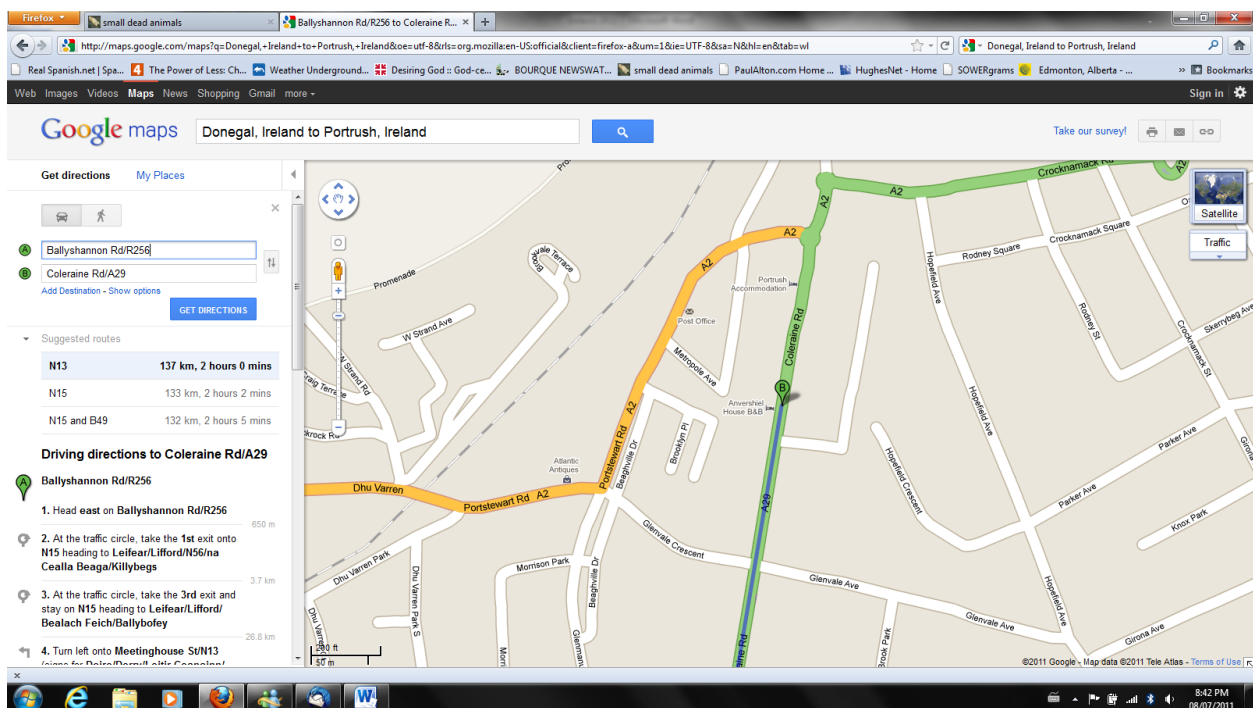
Updates will be available on [www.nationaltrust.org.uk/giantscauseway](http://www.nationaltrust.org.uk/giantscauseway)



Note: B&B has no Internet, Internet Café at Ground Espresso Bar, Main St. 8:30 am – 10 pm

B&B, Portrush, Anvershiel House 0-28-7082-3861

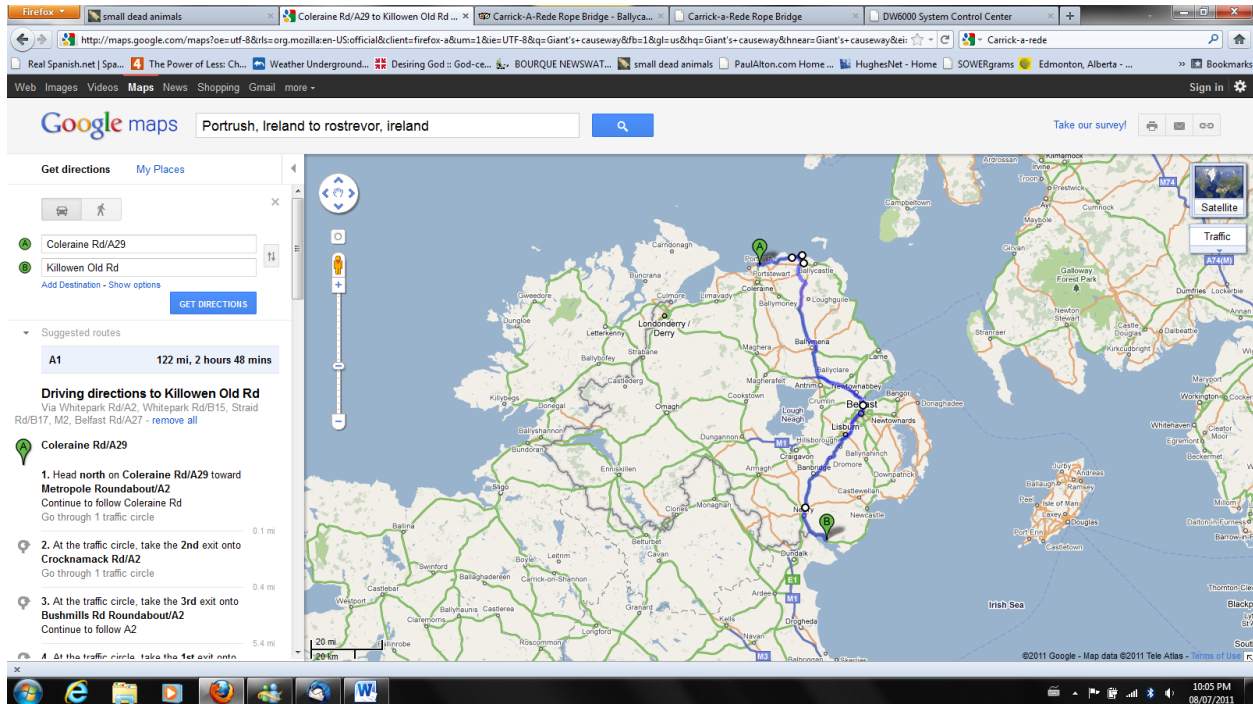
Anvershiel is situated in a quiet location with private parking at the front of the premises, also you are only a 5 minute walk from most local amenities. The ever popular Royal Portrush Golf Club is less than 1 mile (1.6km), the World Famous Giant's Causeway and Bushmills Distillery are closeby.



<http://www.anvershiel.co.uk/>

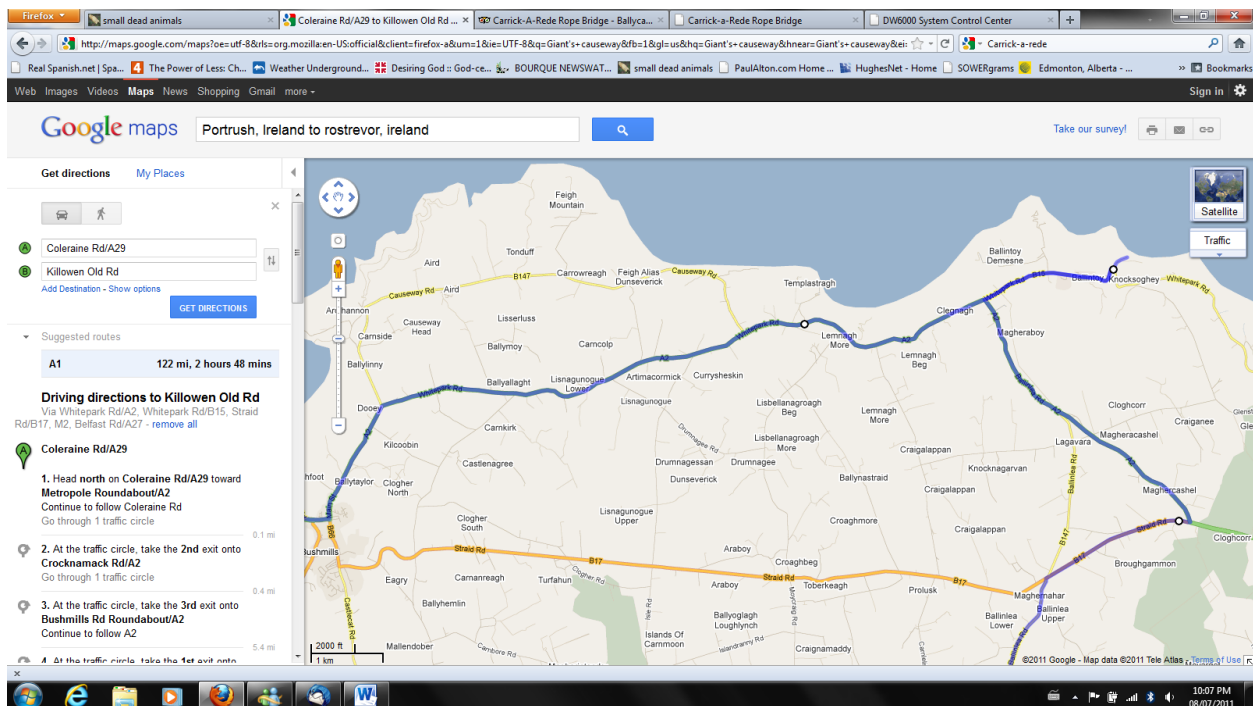
Day 8 – Monday, August 8

## Portrush to Rostrevor

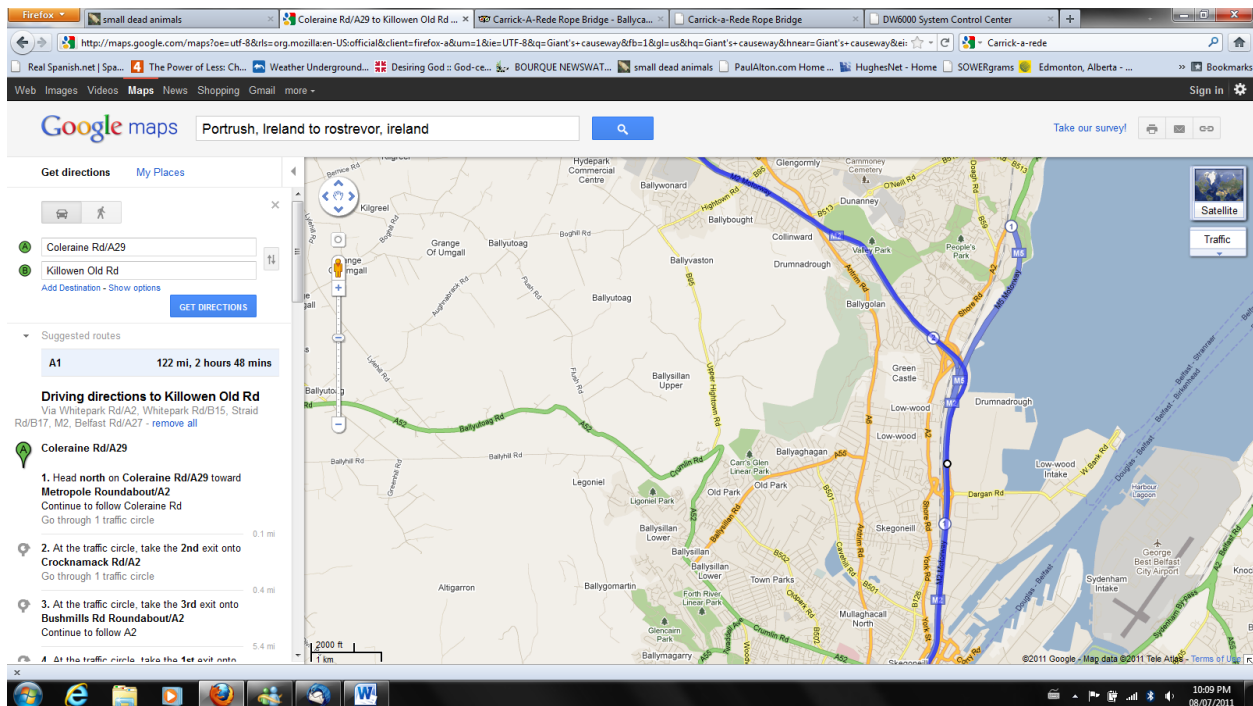
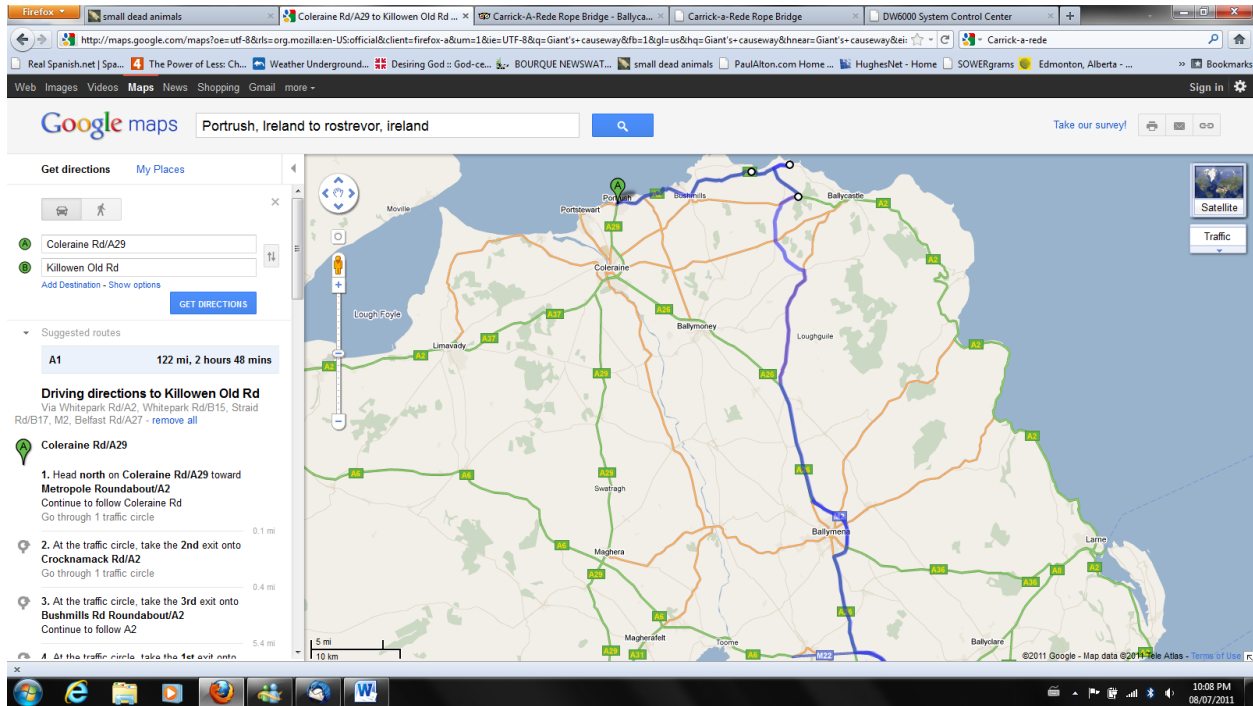


## Sights/Attractions

### Carrick-a-rede (rope bridge)



## Belfast (?)



Firefox | small dead animals | Coleraine Rd/A29 to Kilowen Old Rd... | Carrick-A-Rede Rope Bridge - Ballyca... | Carrick-a-Rede Rope Bridge | DW6000 System Control Center

http://maps.google.com/maps?oe=utf-8&rs=org.mozilla:en-US:official&client=firefox-a&um=1&ie=UTF-8&q=Giant's+causeway&fb=1&gl=us&hq=Giant's+causeway&near=Giant's+causeway&ei=Carrick-a-rede

Real Spanish.net | Spa... | The Power of Less Ch... | Weather Underground... | Desiring God : God-ce... | BOURQUE NEWSWAT... | small dead animals | PaulAlton.com Home... | HughesNet - Home | SOWERgrams | Edmonton, Alberta... | Bookmarks

Web Images Videos Maps News Shopping Gmail more - Sign in

Google maps Portrush, Ireland to rostrevor, Ireland

Get directions My Places

- 20. Turn left onto M2 14.7 mi
- 21. Take the exit onto M2 2.6 mi
- 22. At junction 1a, exit toward M2/Belfast (W)/A12/M1 0.1 mi
- 23. Merge onto Nelson St/A2 Continue to follow A2 0.2 mi
- 24. Continue onto Westlink/A12 1.9 mi
- 25. Continue onto M1 8.4 mi
- 26. At junction 7, take the A1 exit to Lisburn 0.2 mi
- 27. At the traffic circle, take the 2nd exit onto Sprucefield Roundabout/A1 heading to M1/Hillsborough Continue to follow A1 Go through 2 traffic circles 23.7 mi
- 28. Keep right at the fork, follow signs for Belfast/Craigavon/M1 Continue to follow A1 Go through 2 traffic circles 0.3 mi
- 29. Take the exit 0.2 mi
- 30. At the traffic circle, take the 2nd exit onto Belfast Rd/A27 Continue to follow A27 Go through 1 traffic circle

©2011 Google - Map data ©2011 Tele Atlas - Terms of Use

10:11 PM 08/07/2011

Firefox | small dead animals | Coleraine Rd/A29 to Kilowen Old Rd... | Carrick-A-Rede Rope Bridge - Ballyca... | Carrick-a-Rede Rope Bridge | DW6000 System Control Center

http://maps.google.com/maps?oe=utf-8&rs=org.mozilla:en-US:official&client=firefox-a&um=1&ie=UTF-8&q=Giant's+causeway&fb=1&gl=us&hq=Giant's+causeway&near=Giant's+causeway&ei=Carrick-a-rede

Real Spanish.net | Spa... | The Power of Less Ch... | Weather Underground... | Desiring God : God-ce... | BOURQUE NEWSWAT... | small dead animals | PaulAlton.com Home... | HughesNet - Home | SOWERgrams | Edmonton, Alberta... | Bookmarks

Web Images Videos Maps News Shopping Gmail more - Sign in

Google maps Portrush, Ireland to rostrevor, Ireland

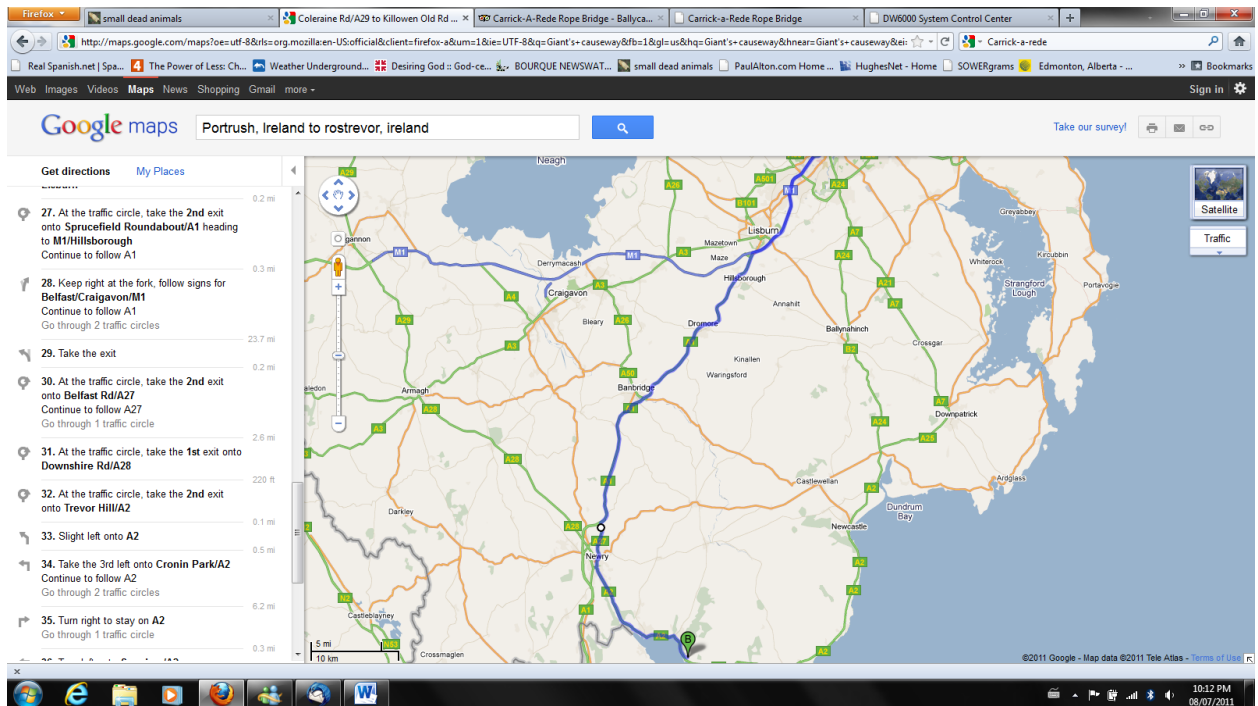
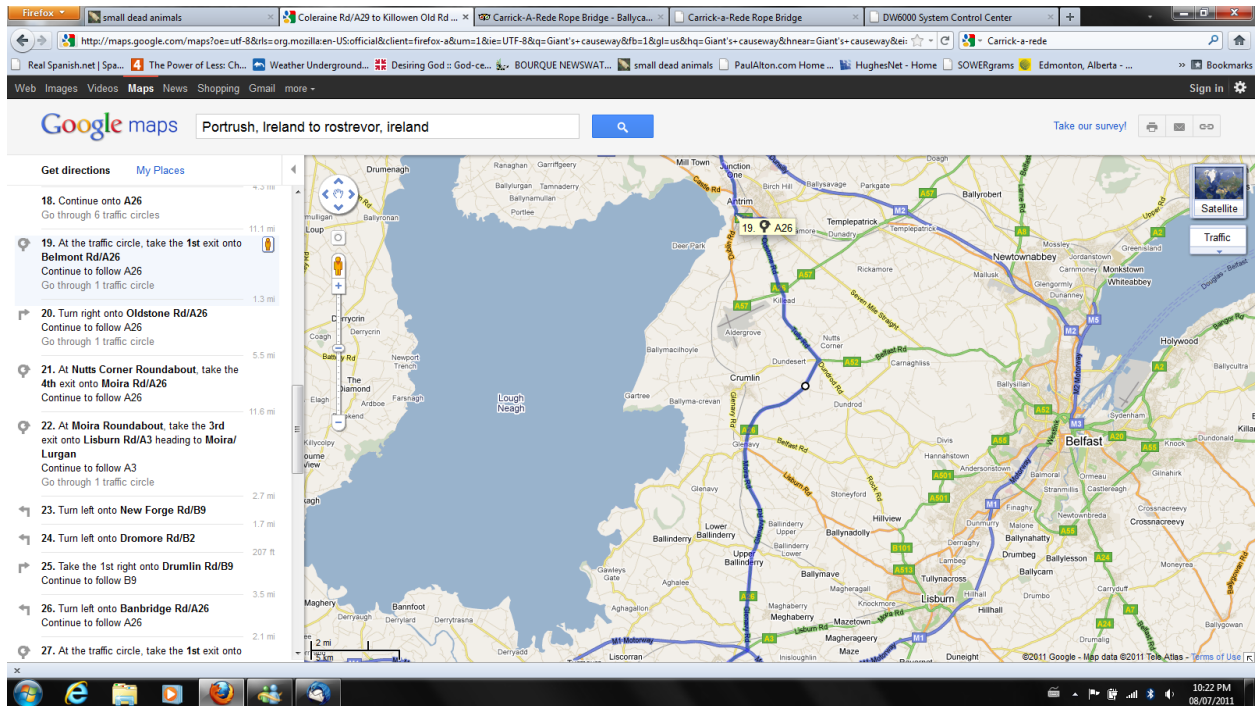
Get directions My Places

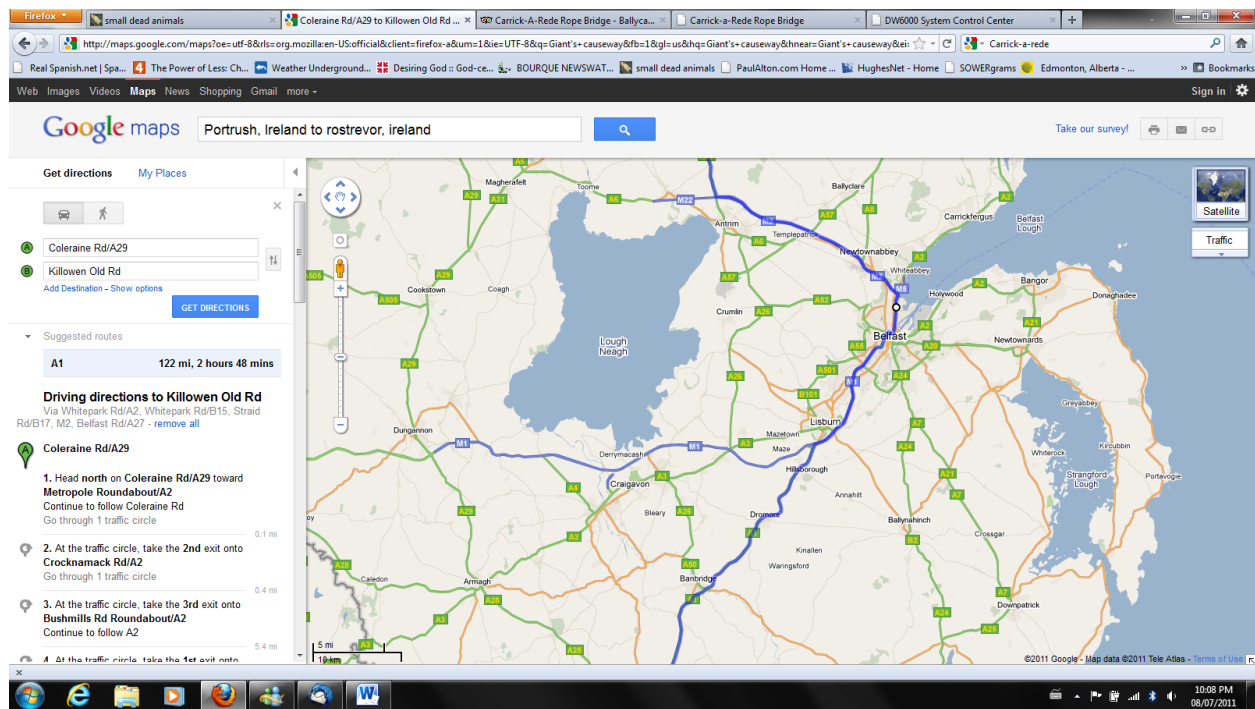
- 27. At the traffic circle, take the 2nd exit onto Sprucefield Roundabout/A1 heading to M1/Hillsborough Continue to follow A1 0.2 mi
- 28. Keep right at the fork, follow signs for Belfast/Craigavon/M1 Continue to follow A1 Go through 2 traffic circles 0.3 mi
- 29. Take the exit 23.7 mi
- 30. At the traffic circle, take the 2nd exit onto Belfast Rd/A27 Continue to follow A27 Go through 1 traffic circle 0.2 mi
- 31. At the traffic circle, take the 1st exit onto Downshire Rd/A28 2.6 mi
- 32. At the traffic circle, take the 2nd exit onto Trevor Hill/A2 220 ft
- 33. Slight left onto A2 0.1 mi
- 34. Take the 3rd left onto Cronin Park/A2 Continue to follow A2 Go through 2 traffic circles 0.5 mi
- 35. Turn right to stay on A2 6.2 mi

©2011 Google - Map data ©2011 Tele Atlas - Terms of Use

10:11 PM 08/07/2011

## Avoiding Belfast:





**B&B, Rostrevor, Fir Trees Bed and Breakfast 028-4173-8602**

16 Killowen Old Road, Rostrevor, Newry, County Down BT34 3AD, United Kingdom  
+44 28 4173 8602

### **From Belfast**

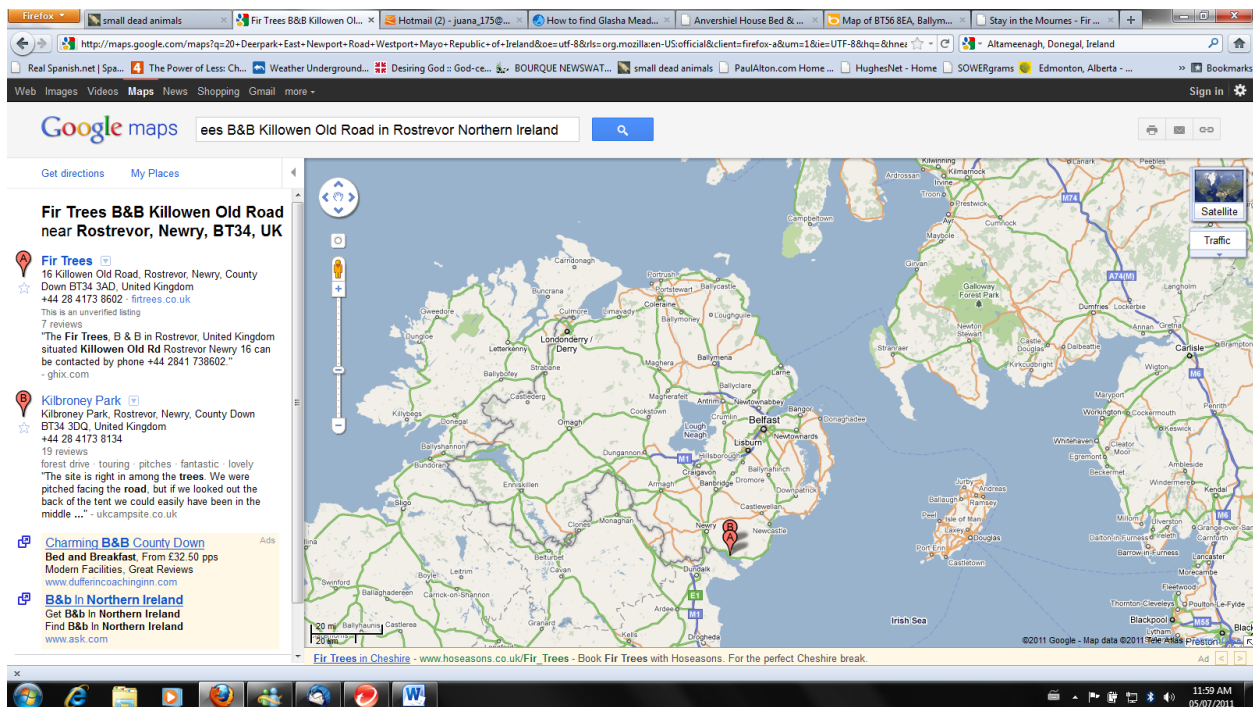
Take the M1 South from Belfast. Follow the A1 South at Lisburn all the way to Newry. From Newry take the A2 to Rostrevor and we are located on the Killowen Old Road in Rostrevor.

### **From Dublin**

Follow the M1 North from Dublin. Follow the N1 North at Drogheda crossing into Northern Ireland at Newry. From Newry take the A2 to Rostrevor and we are located on the Killowen Old Road in Rostrevor.



Fir Trees Bed and Breakfast is located at the foot of the Mourne Mountains in the village of Rostrevor, County Down; a handy one hour drive from Belfast and two hours from Dublin making it a good first or last stop on your holiday.



Firefox | small dead animals | Fir Trees B&B Killowen OL... | Hotmail (2) - juana.175@... | How to find Glasha Mead... | Anvershiel House Bed & ... | Map of BT36 8EA, Ballym... | Stay in the Moures - Fir ... |

http://maps.google.com/maps?q=20+Deerpark+East+Newport+Road+Westport+Mayo+Republic+of+Ireland&oeq=uf-8&rls=org.mozilla:en-US:official&client=firefox-a&um=1&ie=UTF-8&hq=8&hne= | Altameenagh, Donegal, Ireland

Web Images Videos Maps News Shopping Gmail more - Sign in

Google maps | ees B&B Killowen Old Road in Rostrevor Northern Ireland

Get directions My Places

**Fir Trees B&B Killowen Old Road near Rostrevor, Newry, BT34, UK**

**Fir Trees**  
16 Killowen Old Road, Rostrevor, Newry, County Down BT34 3AD, United Kingdom  
+44 28 4173 8602 - [fir-trees.co.uk](http://fir-trees.co.uk)  
This is an unverified listing  
7 reviews  
"The Fir Trees, B & B in Rostrevor, United Kingdom situated Killowen Old Rd Rostrevor Newry 16 can be contacted by phone +44 2841 738602."  
- ghix.com

**Kilbroney Park**  
Kilbroney Park, Rostrevor, Newry, County Down BT34 3DD, United Kingdom  
+44 28 4173 8134  
19 reviews  
forest drive - touring - pitches - fantastic - lovely  
"The site is right in among the trees. We were pitched facing the road, but if we looked out the back of the tent we could easily have been in the middle ..."  
- ukcampsite.co.uk

**Charming B&B County Down**  
Bed and Breakfast, From £32.50 pps  
Modern Facilities, Great Reviews  
[www.dufferncoachinginn.com](http://www.dufferncoachinginn.com)

**B&b in Northern Ireland**  
Get B&b in Northern Ireland  
Find B&b in Northern Ireland  
[www.ask.com](http://www.ask.com)

**Fir Trees in Cheshire** - [www.hoseasons.co.uk/Fir-Trees](http://www.hoseasons.co.uk/Fir-Trees) - Book Fir Trees with Hoseasons. For the perfect Cheshire break.

©2011 Google - Map data ©2011 Tele Atlas - Terms of Use

11:57 AM 05/07/2011

Firefox | small dead animals | Fir Trees B&B Killowen OL... | Hotmail (2) - juana.175@... | How to find Glasha Mead... | Anvershiel House Bed & ... | Map of BT36 8EA, Ballym... | Stay in the Moures - Fir ... |

http://maps.google.com/maps?q=20+Deerpark+East+Newport+Road+Westport+Mayo+Republic+of+Ireland&oeq=uf-8&rls=org.mozilla:en-US:official&client=firefox-a&um=1&ie=UTF-8&hq=8&hne= | Altameenagh, Donegal, Ireland

Web Images Videos Maps News Shopping Gmail more - Sign in

Google maps | ees B&B Killowen Old Road in Rostrevor Northern Ireland

Get directions My Places

**Fir Trees B&B Killowen Old Road near Rostrevor, Newry, BT34, UK**

**Fir Trees**  
16 Killowen Old Road, Rostrevor, Newry, County Down BT34 3AD, United Kingdom  
+44 28 4173 8602 - [fir-trees.co.uk](http://fir-trees.co.uk)  
This is an unverified listing  
7 reviews  
"The Fir Trees, B & B in Rostrevor, United Kingdom situated Killowen Old Rd Rostrevor Newry 16 can be contacted by phone +44 2841 738602."  
- ghix.com

**Kilbroney Park**  
Kilbroney Park, Rostrevor, Newry, County Down BT34 3DD, United Kingdom  
+44 28 4173 8134  
19 reviews  
forest drive - touring - pitches - fantastic - lovely  
"The site is right in among the trees. We were pitched facing the road, but if we looked out the back of the tent we could easily have been in the middle ..."  
- ukcampsite.co.uk

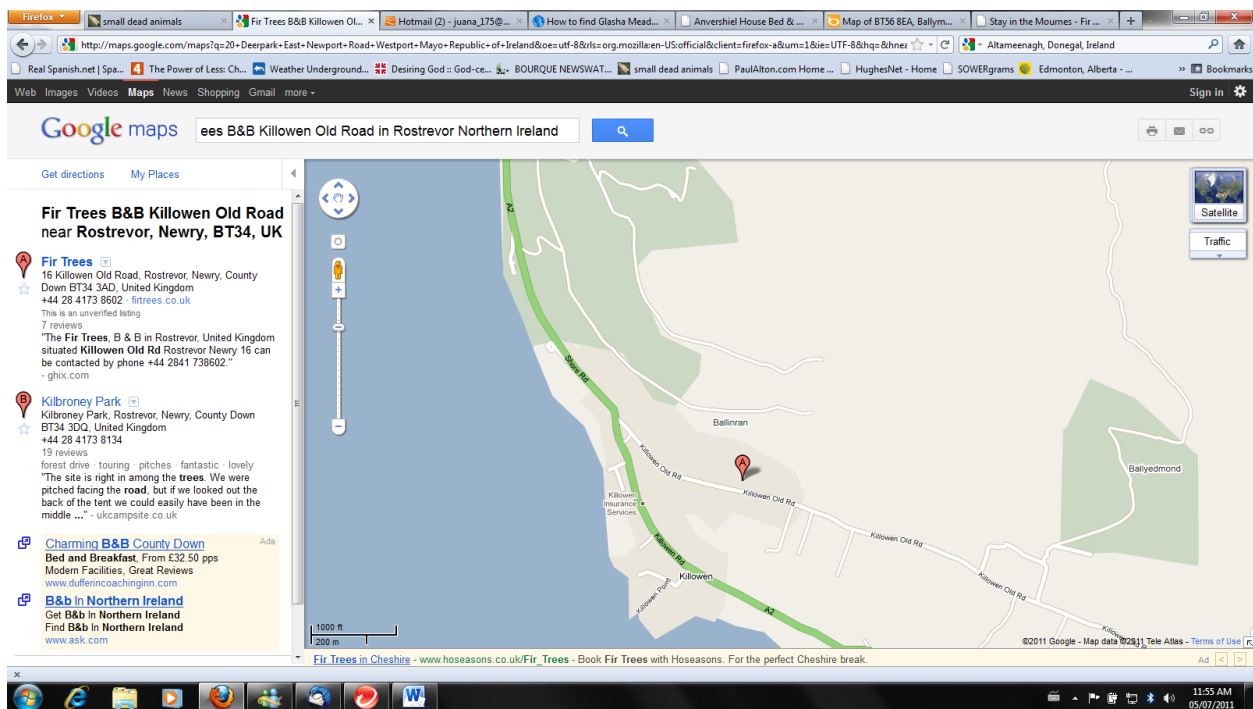
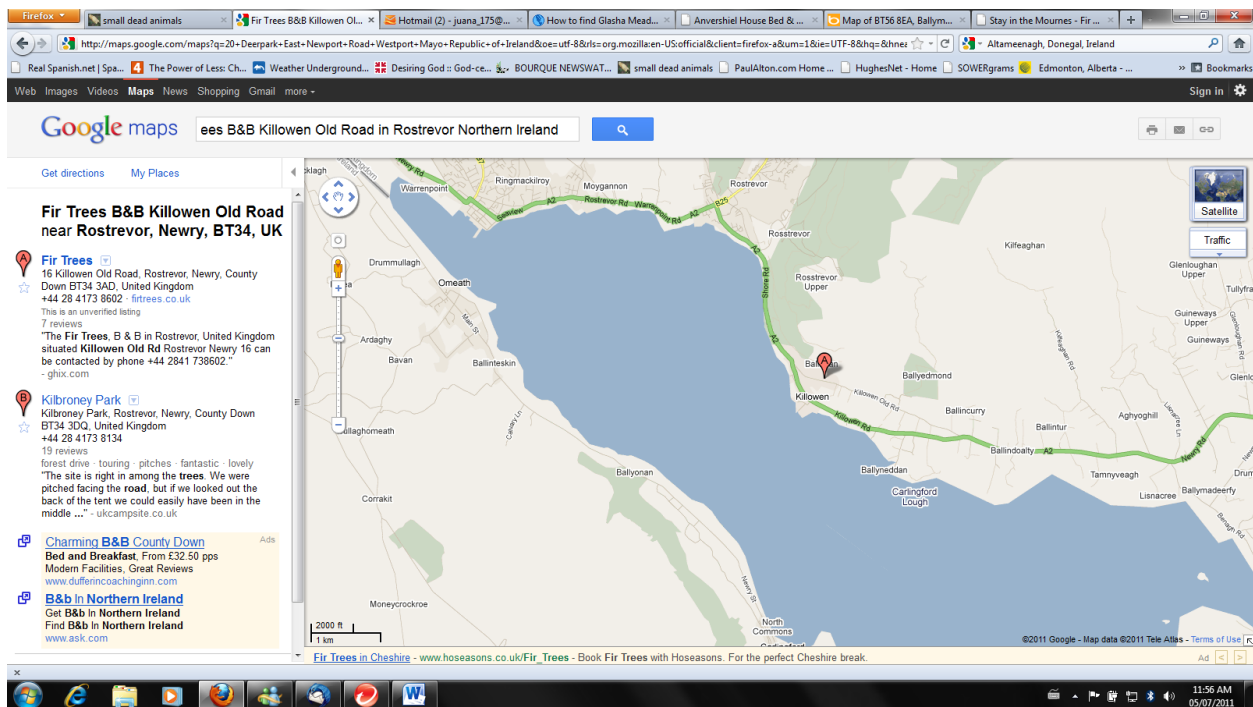
**Charming B&B County Down**  
Bed and Breakfast, From £32.50 pps  
Modern Facilities, Great Reviews  
[www.dufferncoachinginn.com](http://www.dufferncoachinginn.com)

**B&b in Northern Ireland**  
Get B&b in Northern Ireland  
Find B&b in Northern Ireland  
[www.ask.com](http://www.ask.com)

**Fir Trees in Cheshire** - [www.hoseasons.co.uk/Fir-Trees](http://www.hoseasons.co.uk/Fir-Trees) - Book Fir Trees with Hoseasons. For the perfect Cheshire break.

©2011 Google - Map data ©2011 Tele Atlas - Terms of Use

11:57 AM 05/07/2011



<http://www.stayinthemournes.com/>

## Day 9 – Tuesday, August 9

### Rostrevor to Waterford

### Sights/Attractions

### Newgrange (be there at 9)

Firefox | small dead animals | Rostrevor, Newry, Ne... | B&Bs near Kilmeaden | Hotmail (3) - juana\_1... | How to find Glasla... | Anvershiel House Be... | Map of BT56 8EA, Bal... | Band8 Waterford - D... | Altameenagh, Donegal, Ireland

http://maps.google.com/maps?q=20-Deerpark+East+Newport+Road+Westport+Mayo+Republic+of+Ireland&oe=utf-8&rls=org.mozilla-en-US:official&client=firefox-a&um=1&ie=UTF-8&hq=8&hne= | Real Spanish.net | Spa... | The Power of Less: Ch... | Weather Underground... | Desiring God :: God-ce... | BOURQUE NEWSWAT... | small dead animals | PaulAlton.com Home... | HughesNet - Home | SOWERgrams | Edmonton, Alberta - ... | Bookmarks | Sign In

Google maps | Kingdom to Brú na Bóinne Visitor Centre, Donore, Ireland

Get directions | My Places

Rostrevor  
Newry, Newry and Mourne, UK

1. Head southwest on Kilbroney Rd/B25 toward Water St  
Continue to follow B25
2. Continue straight onto Shore Rd/A2  
Continue to follow A2
3. Turn right onto Queen St/A2  
Continue to follow A2  
Go through 1 traffic circle
4. Turn left onto Church St/A2  
Continue to follow A2  
Go through 2 traffic circles
5. Turn left onto Dublin Bridge/A2  
Continue to follow A2
6. At the traffic circle, take the 1st exit onto the A1 ramp
7. Merge onto A1  
Entering Ireland
8. Continue onto N1
9. Continue onto M1 (signs for áth Cliath/ Dublin)
10. At junction 9, exit toward Droichead átha/Drogheda/Dún Uabhair/Donore

0.3 mi  
2.1 mi  
0.3 mi  
6.2 mi  
1.5 mi  
0.1 mi  
2.8 mi  
5.5 mi  
26.0 mi

5 mi  
10 km

©2011 Google - Map data ©2011 Tele Atlas - Terms of Use

12:14 PM  
05/07/2011

Firefox | small dead animals | Rostrevor, Newry, Ne... | B&Bs near Kilmeaden | Hotmail (3) - juana\_1... | How to find Glasla... | Anvershiel House Be... | Map of BT56 8EA, Bal... | Band8 Waterford - D... | Altameenagh, Donegal, Ireland

http://maps.google.com/maps?q=20-Deerpark+East+Newport+Road+Westport+Mayo+Republic+of+Ireland&oe=utf-8&rls=org.mozilla-en-US:official&client=firefox-a&um=1&ie=UTF-8&hq=8&hne= | Real Spanish.net | Spa... | The Power of Less: Ch... | Weather Underground... | Desiring God :: God-ce... | BOURQUE NEWSWAT... | small dead animals | PaulAlton.com Home... | HughesNet - Home | SOWERgrams | Edmonton, Alberta - ... | Bookmarks | Sign In

Google maps | Kingdom to Brú na Bóinne Visitor Centre, Donore, Ireland

Get directions | My Places

Brú na Bóinne Visitor Centre  
Newgrange  
Donore, Ireland

8. Continue onto N1
9. Continue onto M1 (signs for áth Cliath/ Dublin)
10. At junction 9, exit toward Droichead átha/Drogheda/Dún Uabhair/Donore/Damhliag/Duleek  
Toll road
11. At the traffic circle, take the 3rd exit toward M1/Bea Feirste/Belfast/Dola Phias/Toll Plaza/Dún Uabhair/Donore
12. At the traffic circle, take the 1st exit onto Donore Rd heading to Dún Uabhair/ Donore
13. Continue onto The Grange
14. Turn right onto Staleen Rd  
Destination will be on the right

2.0 mi  
5.5 mi  
26.0 mi  
0.3 mi  
0.2 mi  
1.3 mi  
0.3 mi  
1.4 mi

5 mi  
10 km

©2011 Google - Map data ©2011 Tele Atlas - Terms of Use

12:15 PM  
05/07/2011

Save to My Maps | Est. fuel cost: UK£9.33

Irland Newgrange  
Book a day tour to Newgrange from Dublin to Viator  
www.viator.com/newgrange-tour

Kilkenny Castle (if not castled out)

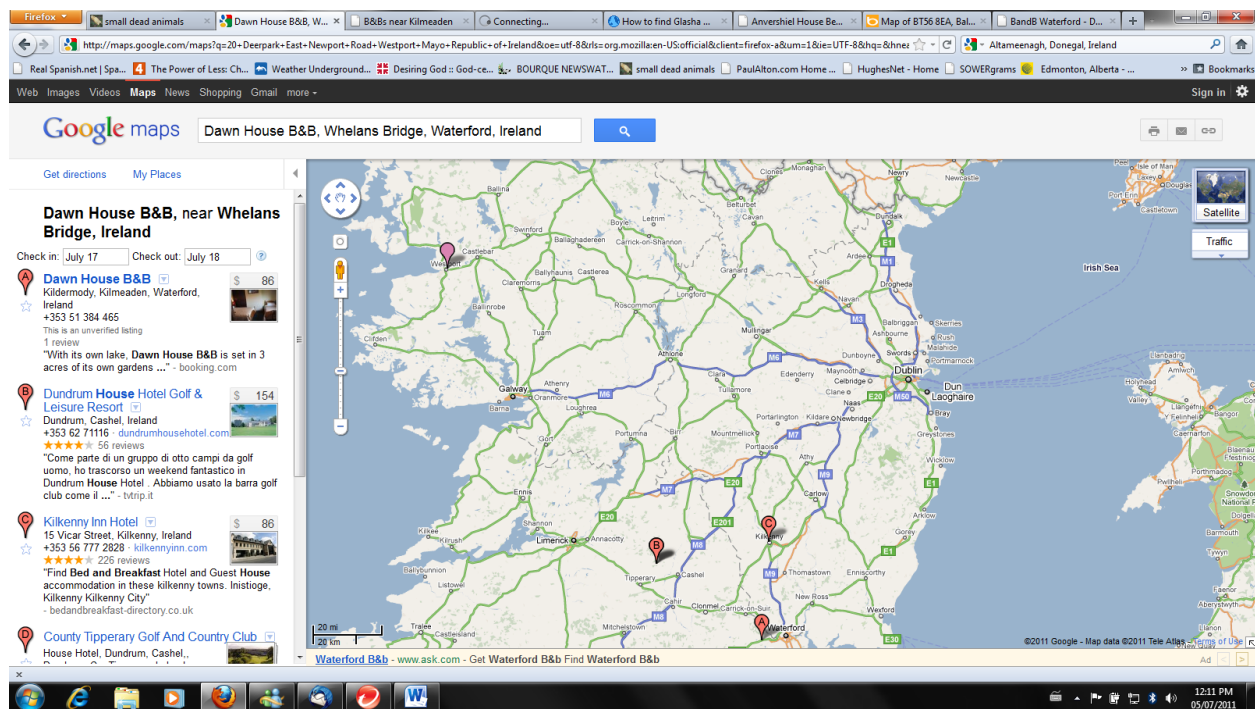
Cohb (if not done or if not tomorrow)

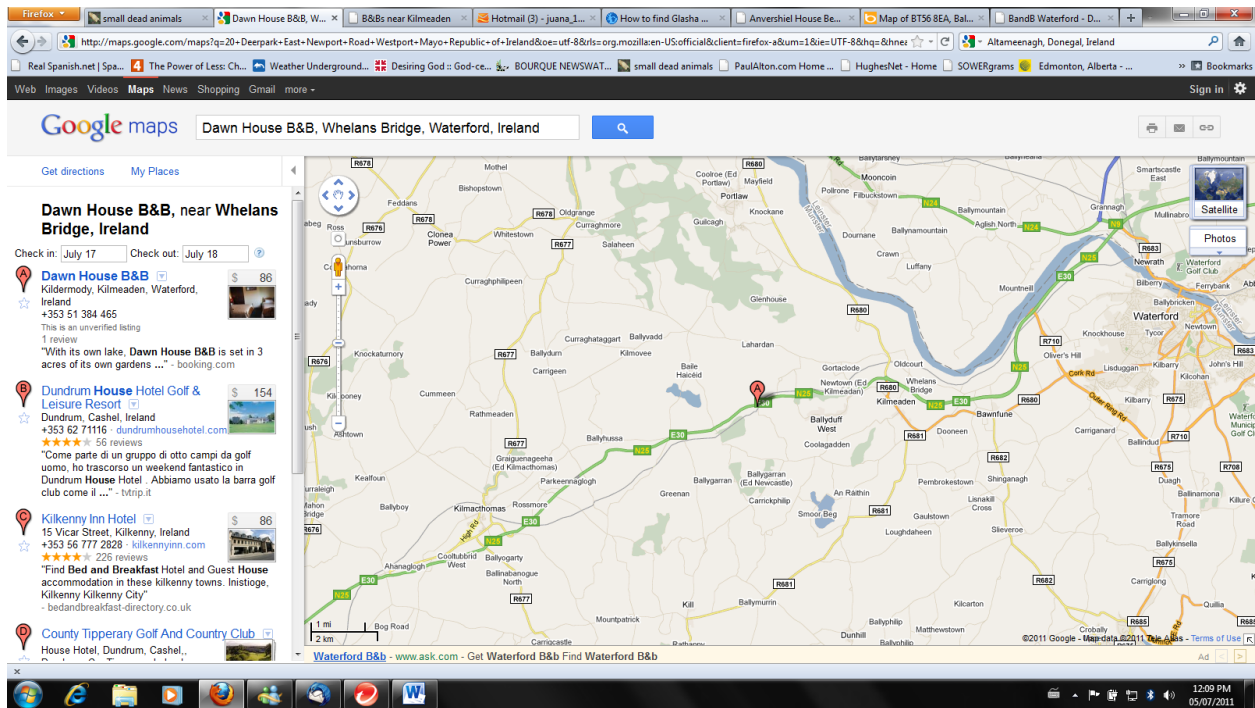
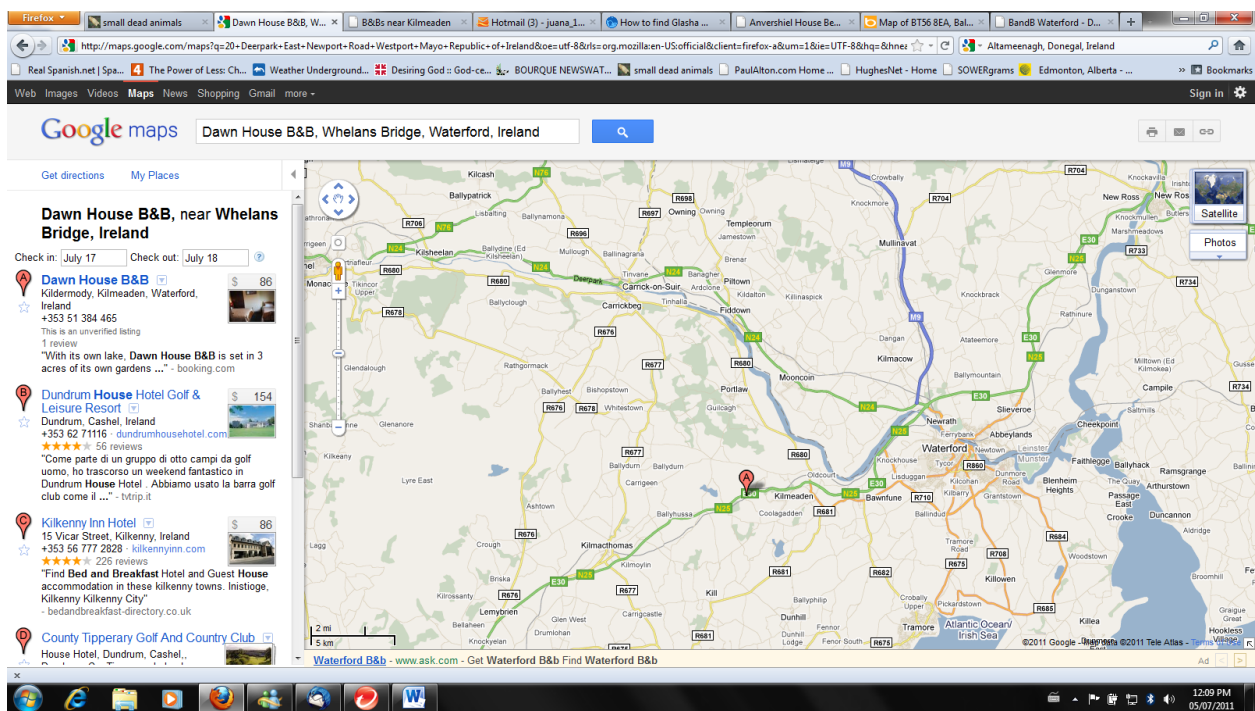
Rock of Cashell??

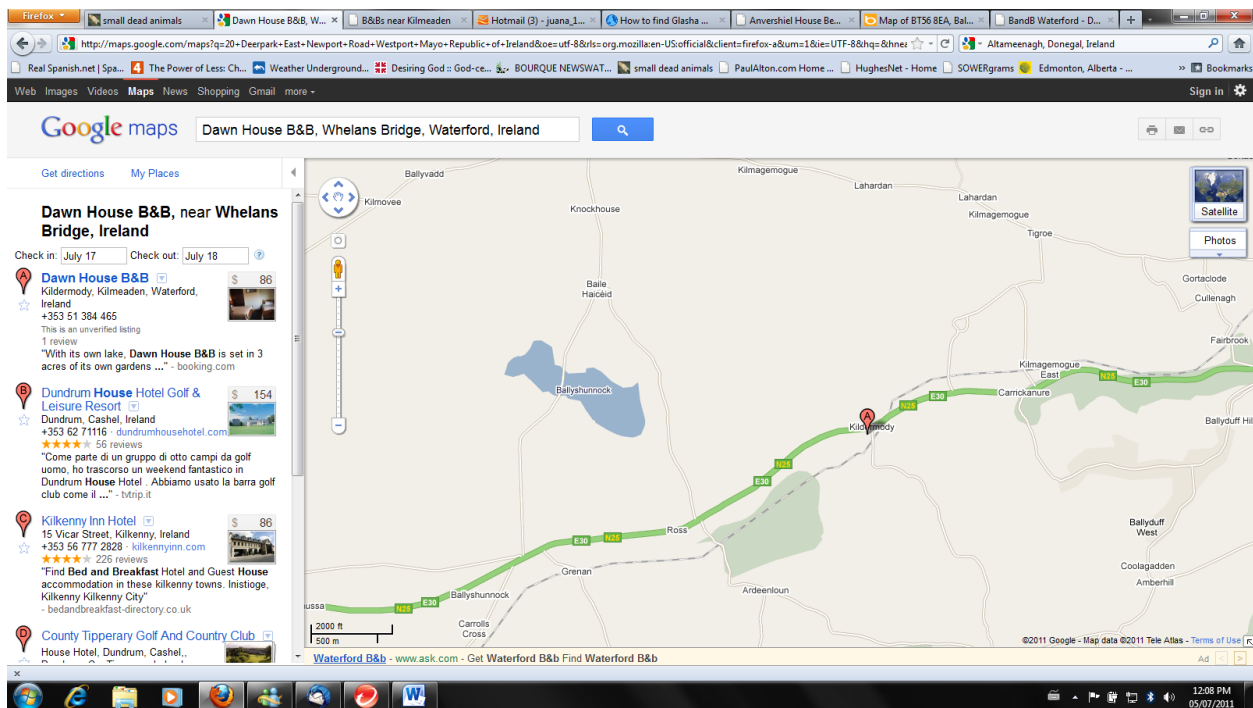
Note: B&B may not have internet; Cybermart at 6 Gladstone on waterfront in Waterford 9 am – 5:30pm

Also supermarket on waterfront – Dunner's Store – supper?

B&B, Waterford (Kilmeaden?) , Dawn House Bed and Breakfast 353-05-1384465







<http://www.dawnbandb.com/>

Day 10 – Wednesday, August 10

Waterford to Dublin

Cobh if not done previously

**Return Car to Airport (Main Arrival Hall – Terminal 1) by 6 PM**

Hotel: Radisson Blu Hotel; Dublin Airport +353 1 8446000

Day 11 – Thursday, August 11

Dublin

Sights / Attractions

Book of Kells – Trinity College (9:30 am – 4:30 pm) (O’Connell Street)

Hotel: Radisson Blu Hotel; Dublin Airport +353 1 8446000

Day 12 – Friday, August 12

**(Aer Lingus)** Departs: Dublin-Terminal 2 (DUB) 12:50 Arrives: Chicago/OHare-International Terminal 5 (ORD) 15:15

**(United) - Fri 12 Aug 2011** Departs: Chicago/OHare-Terminal 1 (ORD) 20:20 Arrives: YEG (YEG) 23:20

Nisku Inn & Conference Centre